

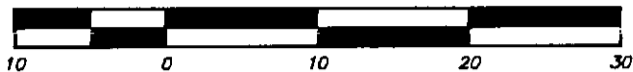
STRATA PLAN OF LOT L,
DISTRICT LOT 2037,
PLAN LMP 4780

STRATA PLAN LMS 1108

B.C.G.S. 92G.025

"CITY OF VANCOUVER"

SCALE 1:500



ALL DISTANCES ARE IN METRES.



DEPOSITED AND REGISTERED IN
THE LAND TITLE OFFICE AT
NEW WESTMINSTER, B.C.

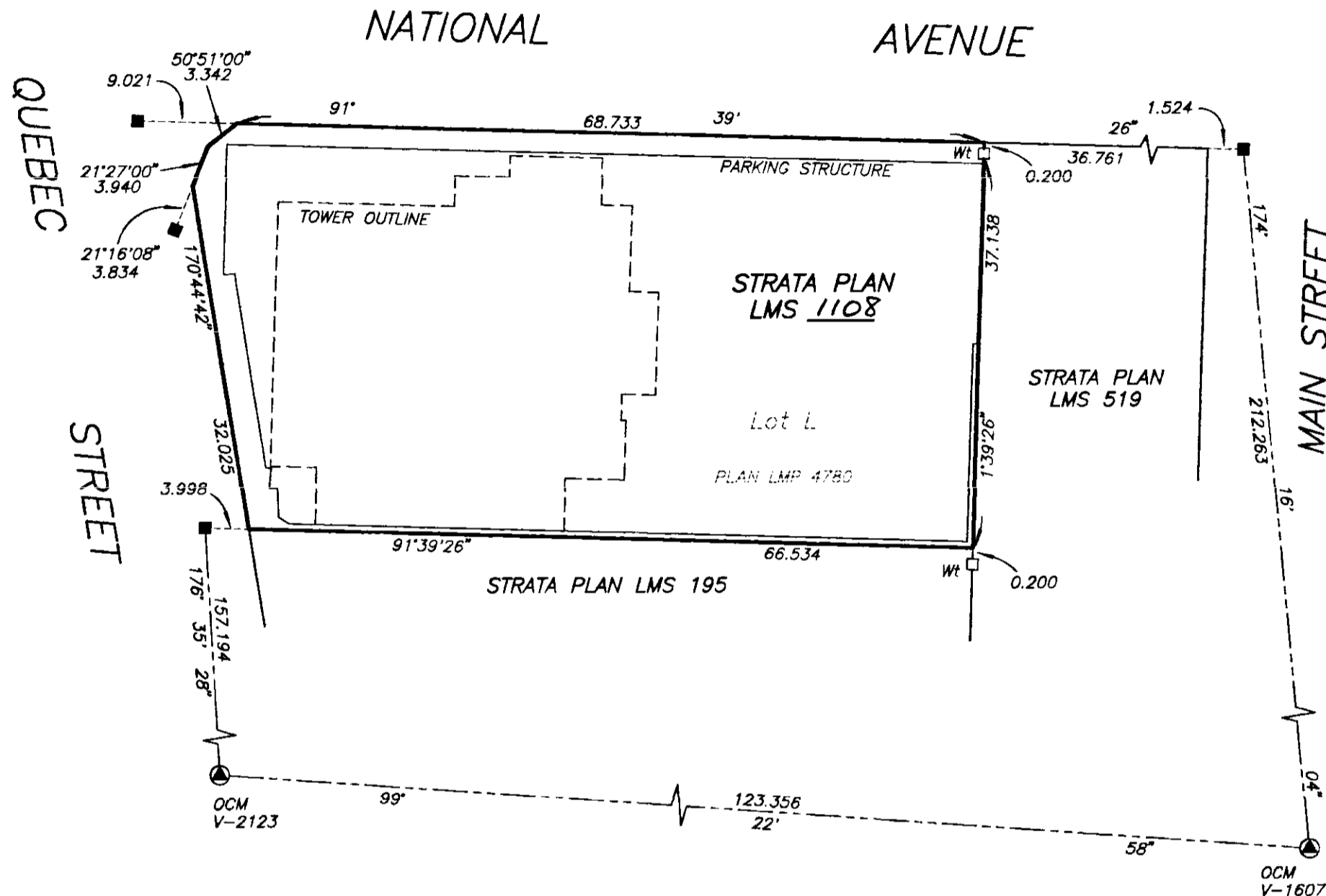
THIS 19th DAY OF NOVEMBER 1993.

DEPUTY REGISTRAR

BG416549 - BG416695

"CITYGATE - TOWER THREE"

128 NATIONAL AVENUE,
VANCOUVER, B.C.



INTEGRATED SURVEY AREA No. 31

CITY OF VANCOUVER

THE ADDRESS FOR THE SERVICE OF DOCUMENTS
ON THE STRATA CORPORATION IS :
"THE OWNERS" OF STRATA PLAN LMS 1108
P.O. BOX 49130 THREE BENTALL CENTRE,
595 BARRARD STREET, VANCOUVER, B.C., V7X 1J5

THIS PLAN SHOWS GROUND-LEVEL MEASURED DISTANCES.
PRIOR TO COMPUTATION OF U.T.M. CO-ORDINATES,
MULTIPLY BY COMBINED SCALE FACTOR 0.9995899737.

LEGEND

GRID BEARINGS ARE DERIVED FROM OBSERVATIONS
BETWEEN OCM V-2123 AND OCM V-1607.

THIS STRATA PLAN CONTAINS LIMITED COMMON
PROPERTY ACCORDING TO SEC. 53 (2) OF
THE CONDOMINIUM ACT.

I, MIKE E. SHAW, A BRITISH COLUMBIA LAND SURVEYOR
OF LANGLEY IN BRITISH COLUMBIA, HEREBY CERTIFY THAT
THE BUILDINGS ERECTED ON THE PARCEL DESCRIBED ABOVE
ARE WHOLLY WITHIN THE EXTERNAL BOUNDARIES OF THAT PARCEL.
DATED AT SURREY, B.C.

THIS 29 DAY OF OCTOBER, 1993.

Mike E. Shaw

B.C.L.S.

BENNETT & ASSOCIATES
BRITISH COLUMBIA LAND SURVEYORS
15483 104th AVENUE, SURREY, B.C.
PHONE : 582-0717

DRAWING # 10315-35
FILE # 1315-4FS.DWG
DATE : OCTOBER 29, 1993.

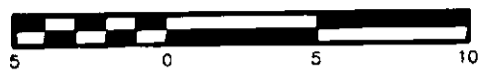
- ⊙ - DENOTES OLD CONTROL MONUMENT FOUND
- - DENOTES OLD LEAD PLUG FOUND
- - DENOTES LEAD PLUG SET
- Wt - DENOTES WITNESS
- SL - DENOTES STRATA LOT
- ⊙ - DENOTES COMMON PROPERTY
- B.S. - DENOTES BICYCLE STORAGE
- CORR. - DENOTES CORRIDOR
- (B 6) TYPICAL - DENOTES BALCONY BEING LIMITED COMMON PROPERTY FOR THE EXCLUSIVE USE OF S.L. 6
- (D 28) TYPICAL - DENOTES DECK BEING LIMITED COMMON PROPERTY FOR THE EXCLUSIVE USE OF S.L. 28

THIS PLAN LIES WITHIN THE
GREATER VANCOUVER REGIONAL DISTRICT

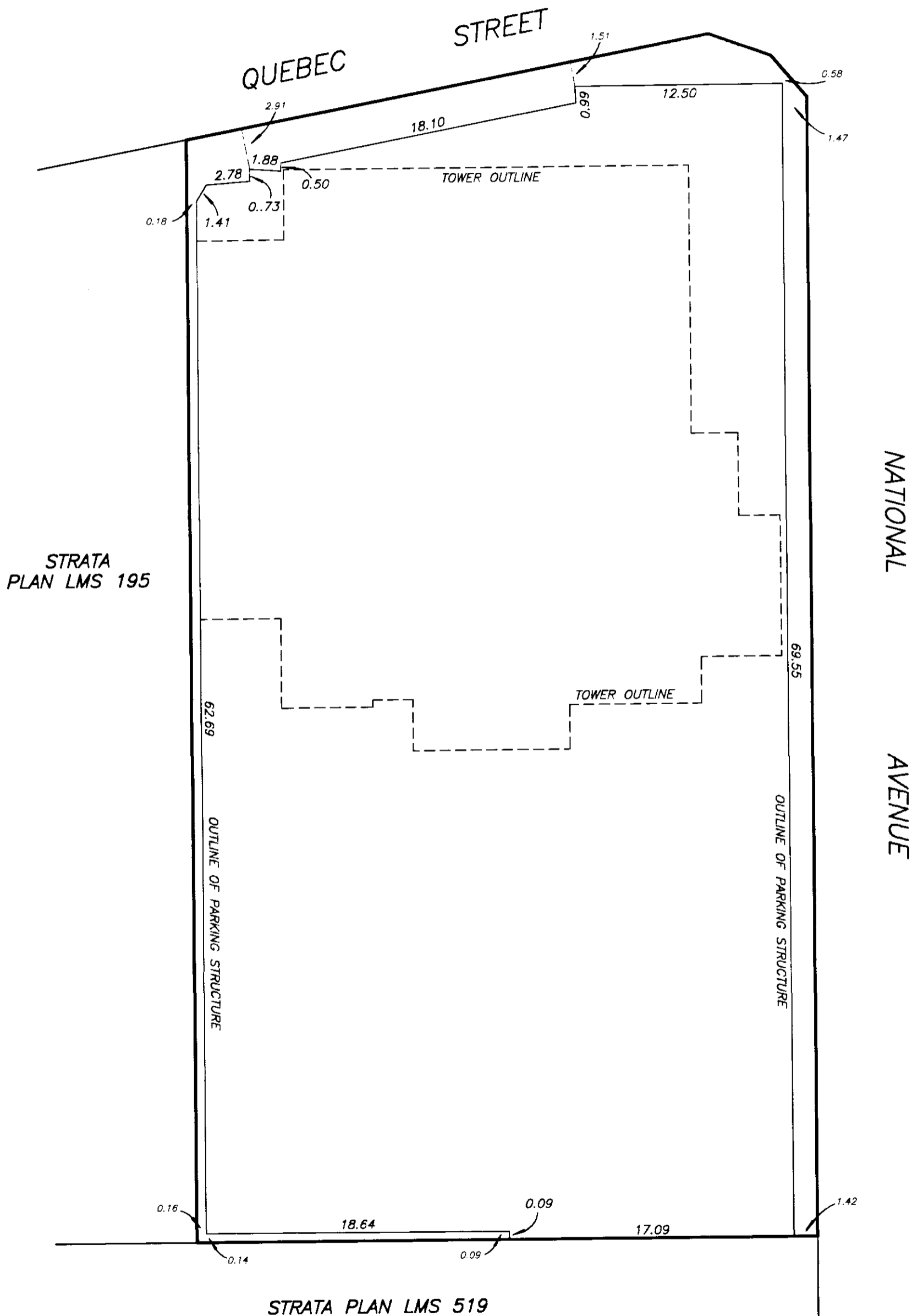
BUILDING LOCATION AND DIMENSIONS

STRATA PLAN LMS 1108

SCALE 1:250



ALL DISTANCES ARE IN METRES.



STRATA PLAN LMS1108

CONDOMINIUM ACT

LOT NUMBER	SHEET NUMBER	FORM 1	FORM 2	FORM 3
		SCHEDULE OF UNIT ENTITLEMENT	SCHEDULE OF INTEREST UPON DESTRUCTION	SCHEDULE OF VOTING RIGHTS
		UNIT ENTITLEMENT	INTEREST UPON DESTRUCTION	NUMBER OF VOTES
1	7,10,16	1089	1536	
2	7,10,16	836	1223	
3	7,10,16	895	1251	
4	7,10,16	966	1410	
5	7,9,16	1300	1756	
6	7,8,16	983	1793	
7	7,8,16	1138	2113	
8	7,9,16	1144	1592	
9	7,10,17	1086	1551	
10	7,10,17	839	1235	
11	7,10,17	897	1263	
12	7,10,17	966	1424	
13	7,9,17	1298	1773	
14	7,8,17	985	1871	
15	7,8,17	1132	2200	
16	7,9,17	1146	1607	
17	10,18	1090	1565	
18	10,18	835	1246	
19	10,18	896	1275	
20	10,18	965	1438	
21	9,18	1300	1791	
22	8,18	985	1899	
23	8,18	1134	2231	
24	9,18	1147	1623	
25	10,19	1071	1580	
26	10,19	854	1258	
27	10,19	1118	1647	
28	9,19	1084	1605	
29	8,19	1428	2444	
30	8,19	1133	2247	
31	9,19	1147	1639	
32	10,20	1071	1595	
33	10,20	854	1269	
34	10,20	1118	1662	
35	9,20	1084	1711	
36	8,20	1428	2463	
37	8,20	1133	2263	
38	9,20	1147	1655	
39	9,21	996	1711	
40	10,21	903	1457	
41	10,21	905	1457	
42	9,21	997	1533	
43	8,21	1327	2509	
44	8,21	1328	2594	
45	9,22	997	1637	
46	10,22	902	1413	
47	10,22	906	1413	
48	9,22	996	1549	
49	8,22	1327	2528	
50	8,22	1328	2613	

RCVD: 1998-02-05 RQST: 2021-06-10 13.04.49

Plan #: LMS1108 App #: N/A Ctrl #:

Status: Filed

DRAWING # 10315-35
FILE # 1315-4F1.DWG

DATE : OCTOBER 29, 1993.

M.E.D.

STRATA PLAN LMS 1108

CONDOMINIUM ACT

LOT NUMBER	SHEET NUMBER	FORM 1	FORM 2	FORM 3
		SCHEDULE OF UNIT ENTITLEMENT	SCHEDULE OF INTEREST UPON DESTRUCTION	SCHEDULE OF VOTING RIGHTS
		UNIT ENTITLEMENT	INTEREST UPON DESTRUCTION	NUMBER OF VOTES
51	9,23	997	1651	
52	10,23	902	1426	
53	10,23	906	1426	
54	9,23	996	1563	
55	8,23	1327	2547	
56	8,23	1328	2632	
57	9,24	997	1667	
58	10,24	902	1439	
59	10,24	906	1439	
60	9,24	996	1578	
61	8,24	1327	2566	
62	8,24	1328	2651	
63	9,25	997	1681	
64	10,25	902	1451	
65	10,25	906	1451	
66	9,25	996	1593	
67	8,25	1327	2585	
68	8,25	1328	2669	
69	9,26	997	1696	
70	10,26	902	1463	
71	10,26	906	1463	
72	9,26	996	1607	
73	8,26	1327	2603	
74	8,26	1328	2689	
75	9,27	997	1711	
76	10,27	902	1475	
77	10,27	906	1475	
78	9,27	996	1622	
79	8,27	1327	2623	
80	8,27	1328	2707	
81	9,28	997	1725	
82	10,28	902	1488	
83	10,28	906	1488	
84	9,28	996	1637	
85	8,28	1327	2641	
86	8,28	1328	2726	
87	9,29	997	1740	
88	10,29	902	1501	
89	10,29	906	1501	
90	9,29	996	1651	
91	8,29	1327	2660	
92	8,29	1328	2745	
93	9,30	997	1755	
94	10,30	902	1513	
95	10,30	906	1513	
96	9,30	996	1667	
97	8,30	1327	2679	
98	8,30	1328	2764	
99	9,31	997	1769	
100	10,31	902	1526	

CONDOMINIUM ACT


LOT NUMBER	SHEET NUMBER	FORM 1	FORM 2	FORM 3
		SCHEDULE OF UNIT ENTITLEMENT	SCHEDULE OF INTEREST UPON DESTRUCTION	SCHEDULE OF VOTING RIGHTS
		UNIT ENTITLEMENT	INTEREST UPON DESTRUCTION	NUMBER OF VOTES
101	10,31	906	1526	
102	9,31	995	1681	
103	8,31	1327	2698	
104	8,31	1328	2783	
105	9,32	996	1829	
106	10,32	903	1576	
107	10,32	906	1576	
108	9,32	995	1740	
109	8,32	1327	2717	
110	8,32	1328	2802	
111	9,33	997	1843	
112	10,33	901	1589	
113	10,33	906	1589	
114	9,33	995	1755	
115	8,33	1327	2736	
116	8,33	1328	2821	
117	9,34	997	1858	
118	10,34	900	1601	
119	10,34	906	1601	
120	9,34	995	1769	
121	8,34	1327	2755	
122	8,34	1328	2839	
123	9,35	1049	2005	
124	10,35	947	1828	
125	9,35	986	1807	
126	8,35	1270	2673	
127	8,35	1272	2754	
128	9,36	1049	1981	
129	10,36	949	1708	
130	9,36	986	1785	
131	8,36	1271	2655	
132	8,36	1273	2736	
133	9,37	1049	1997	
134	10,37	949	1721	
135	9,37	986	1799	
136	8,37	1381	2911	
137	8,37	1382	2999	
138	9,38	1048	2013	
139	10,38	946	1735	
140	9,38	986	1814	
141	8,38	1381	2930	
142	8,38	1382	3019	
143	8,9,39	1842	4757	
144	8,9,39	1831	4489	
145	8,9,40	1842	4556	
146	8,9,40	1831	4288	
147	8,9,41	2626	9603	
AGGREGATE		163,613	300,203	

STRATA PLAN LMS 1108


STATUTORY DECLARATION

- I, THE UNDERSIGNED DO SOLEMNLY DECLARE THAT:
- 1) I, THE UNDERSIGNED AM THE DULY AUTHORIZED AGENT OF THE OWNER / DEVELOPER.
- 2) THE STRATA PLAN IS FOR RESIDENTIAL USE ONLY.

I MAKE THIS SOLEMN DECLARATION CONSCIENTIOUSLY BELIEVING IT TO BE TRUE AND KNOWING IT IS OF THE SAME FORCE AND EFFECT AS IF MADE UNDER OATH.


 _____ ERIC MARTIN

DECLARED BEFORE ME AT Burnaby
 IN THE PROVINCE OF BRITISH COLUMBIA
 THIS 1 DAY OF November, 1993.


 A COMMISSIONER FOR TAKING AFFIDAVITS WITHIN THE PROVINCE OF BRITISH COLUMBIA
 J. David Dunn
 2900 - 595 BURRARD ST.
 VANCOUVER B.C. V7X 1J5

ACCEPTED AS TO FORMS 1, 2 AND 3
 THIS 17 DAY OF November, 1993.


 _____ SUPERINTENDENT OF REAL ESTATE

I, MIKE E. SHAW, BRITISH COLUMBIA LAND SURVEYOR, HEREBY CERTIFY THAT THE BUILDING, SHOWN IN THIS STRATA PLAN HAS NOT, AS THE 29th DAY OF OCTOBER, 1993 BEEN PREVIOUSLY OCCUPIED.


DATED AT SURREY, B.C. THIS 29 DAY OF OCTOBER, 1993.


 _____ B.C.L.S.


OWNERS :

BOSA DEVELOPMENT CORPORATION
 (INCORPORATION No. 337862)



 AUTHORIZED SIGNATORY NATALE BOSA



 AUTHORIZED SIGNATORY ERIC MARTIN



 WITNESS AS TO BOTH SIGNATURES BETTY WALE


 SECRETARY
 OCCUPATION OF WITNESS
201-3701 E. HATTINGS ST.
BURNABY BC V5C 2H6
 ADDRESS OF WITNESS

MORTGAGEE : WALTER M TOFFOLI
 BANK OF MONTREAL


 AUTHORIZED SIGNATORY Walter M. Toffoli
 Senior Account Manager


 AUTHORIZED SIGNATORY Garry C. Romboosh


 WITNESS AS TO BOTH SIGNATURES GUNNY WALL

CUSTOMER SERVICE OFFICER
 OCCUPATION OF WITNESS
 P.O. Box 49400, VANCOUVER, B.C.
 V7X 1L5, Transit # 4216
 ADDRESS OF WITNESS

P.O. Box 49400 VANCOUVER
B.C. V7X 1L5

DATE : OCTOBER 29, 1993.



PARKING LEVEL SECTIONS

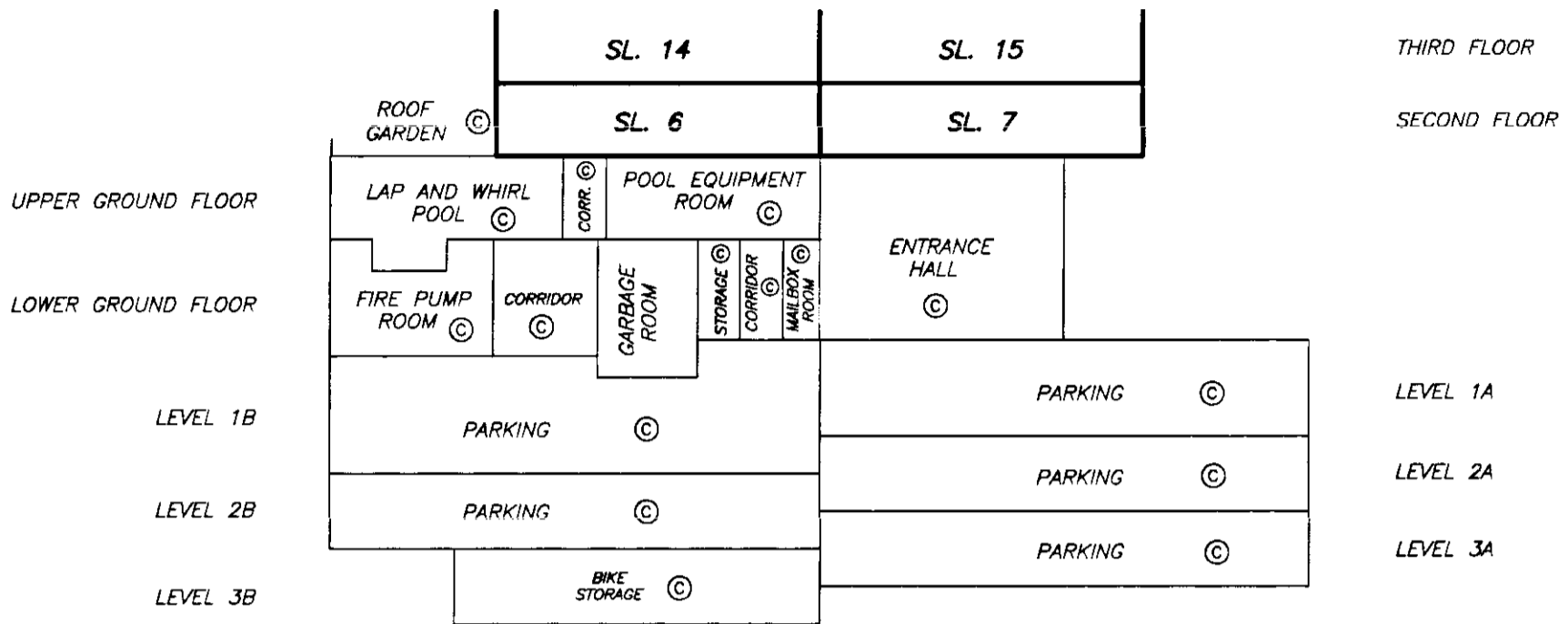
STRATA PLAN LMS 1108

SCALE 1:250



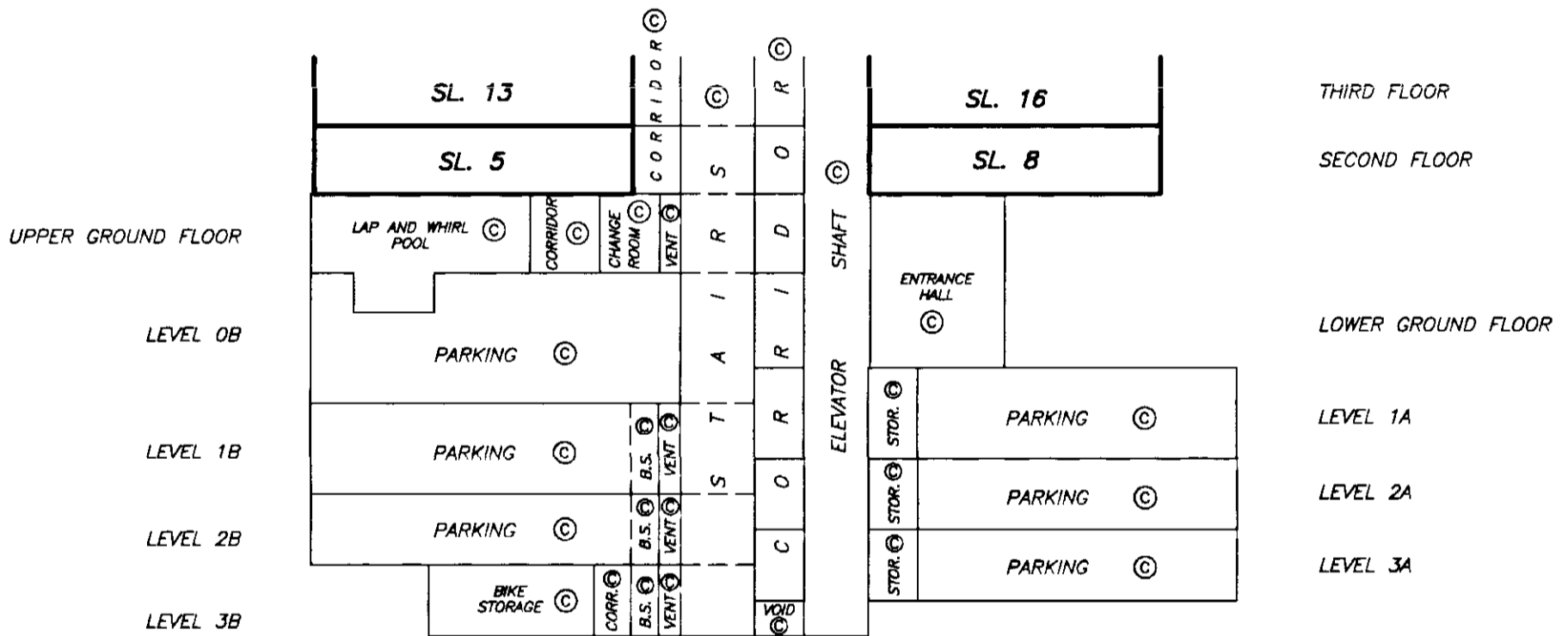
ALL DISTANCES ARE IN METRES.

SEE SHEET 8 FOR TOWER



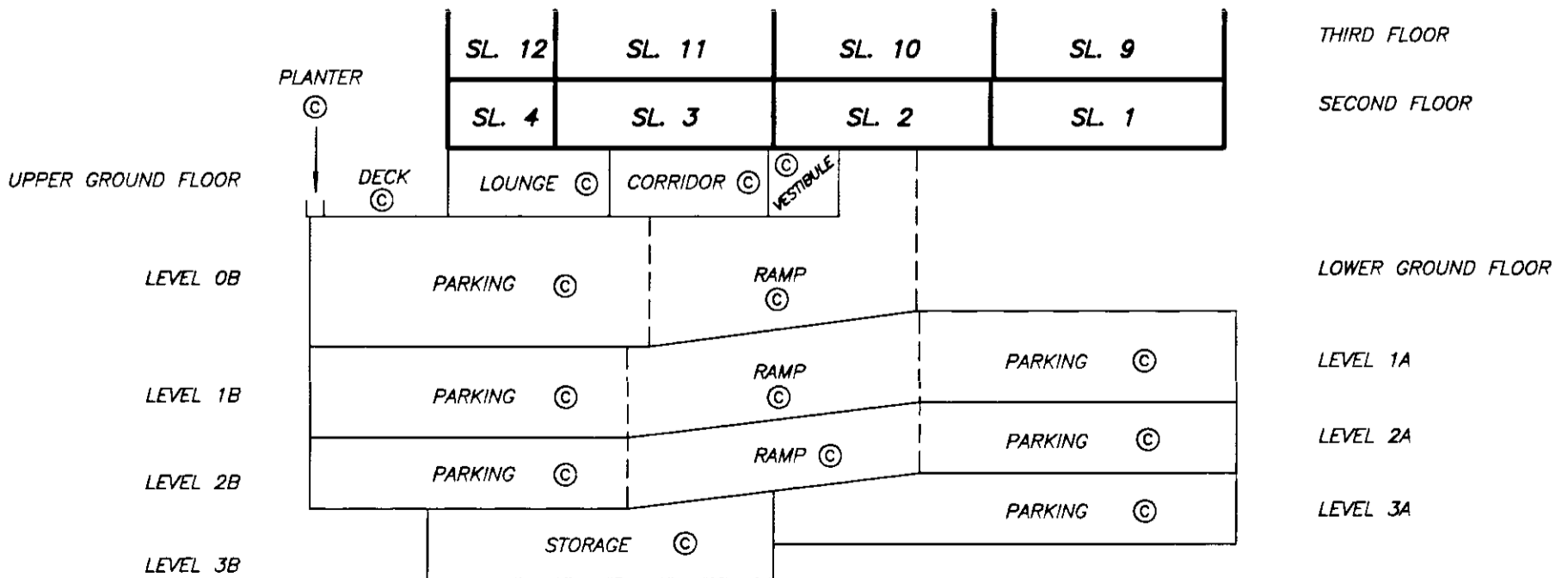
SECTION A - A'

SEE SHEET 9 FOR TOWER



SECTION B - B'

SEE SHEET 10 FOR TOWER



SECTION C - C'

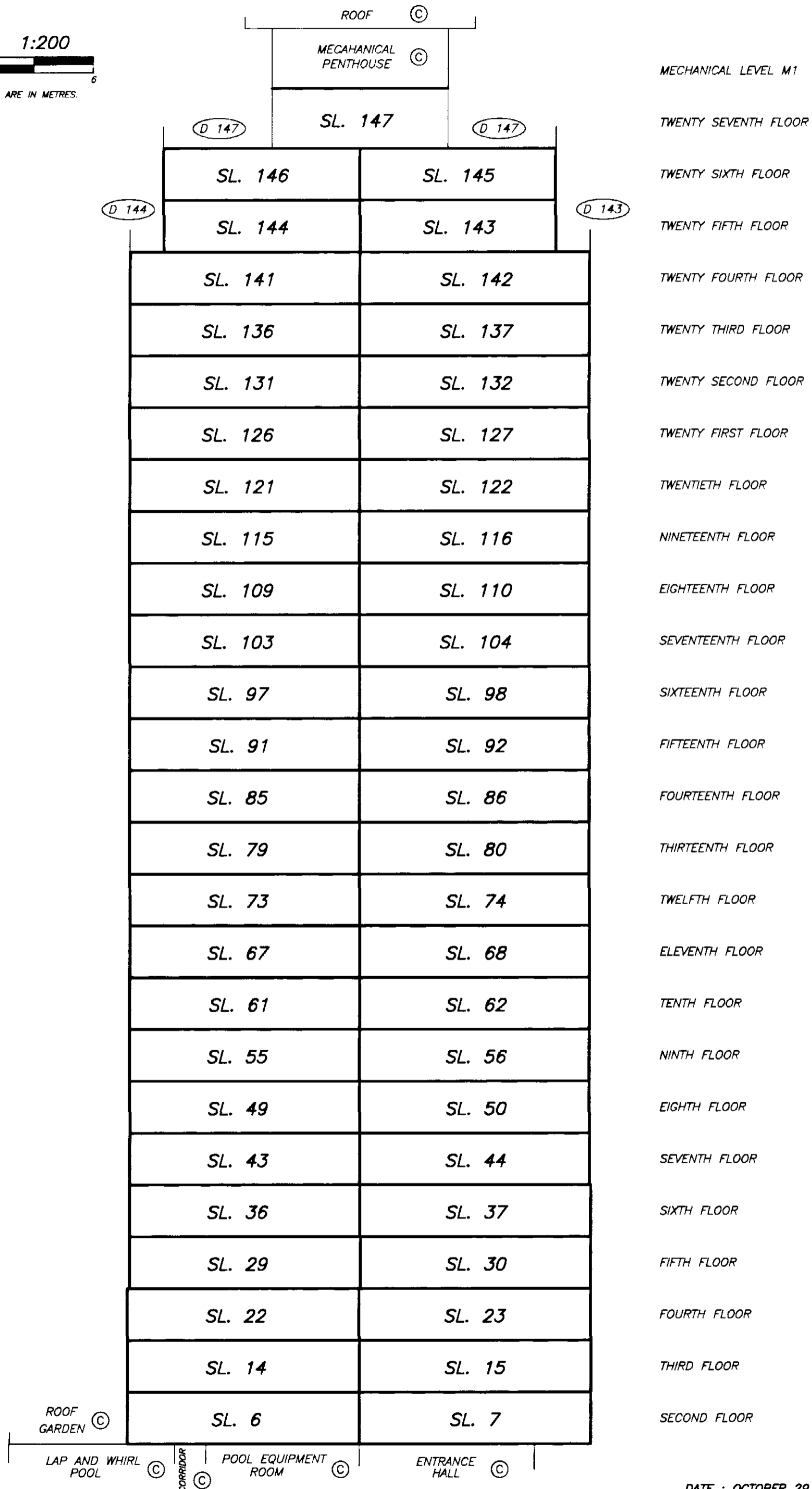
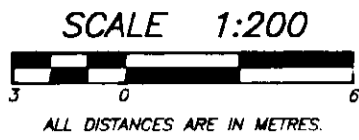
DRAWING # 10315-35
FILE # 1315-4S1.DWG

DATE : OCTOBER 29, 1993.

M.E.S.

TOWER SECTION A - A'

STRATA PLAN LMS 1108



MECHANICAL LEVEL M1
 TWENTY SEVENTH FLOOR
 TWENTY SIXTH FLOOR
 TWENTY FIFTH FLOOR
 TWENTY FOURTH FLOOR
 TWENTY THIRD FLOOR
 TWENTY SECOND FLOOR
 TWENTY FIRST FLOOR
 TWENTIETH FLOOR
 NINETEENTH FLOOR
 EIGHTEENTH FLOOR
 SEVENTEENTH FLOOR
 SIXTEENTH FLOOR
 FIFTEENTH FLOOR
 FOURTEENTH FLOOR
 THIRTEENTH FLOOR
 TWELFTH FLOOR
 ELEVENTH FLOOR
 TENTH FLOOR
 NINTH FLOOR
 EIGHTH FLOOR
 SEVENTH FLOOR
 SIXTH FLOOR
 FIFTH FLOOR
 FOURTH FLOOR
 THIRD FLOOR
 SECOND FLOOR

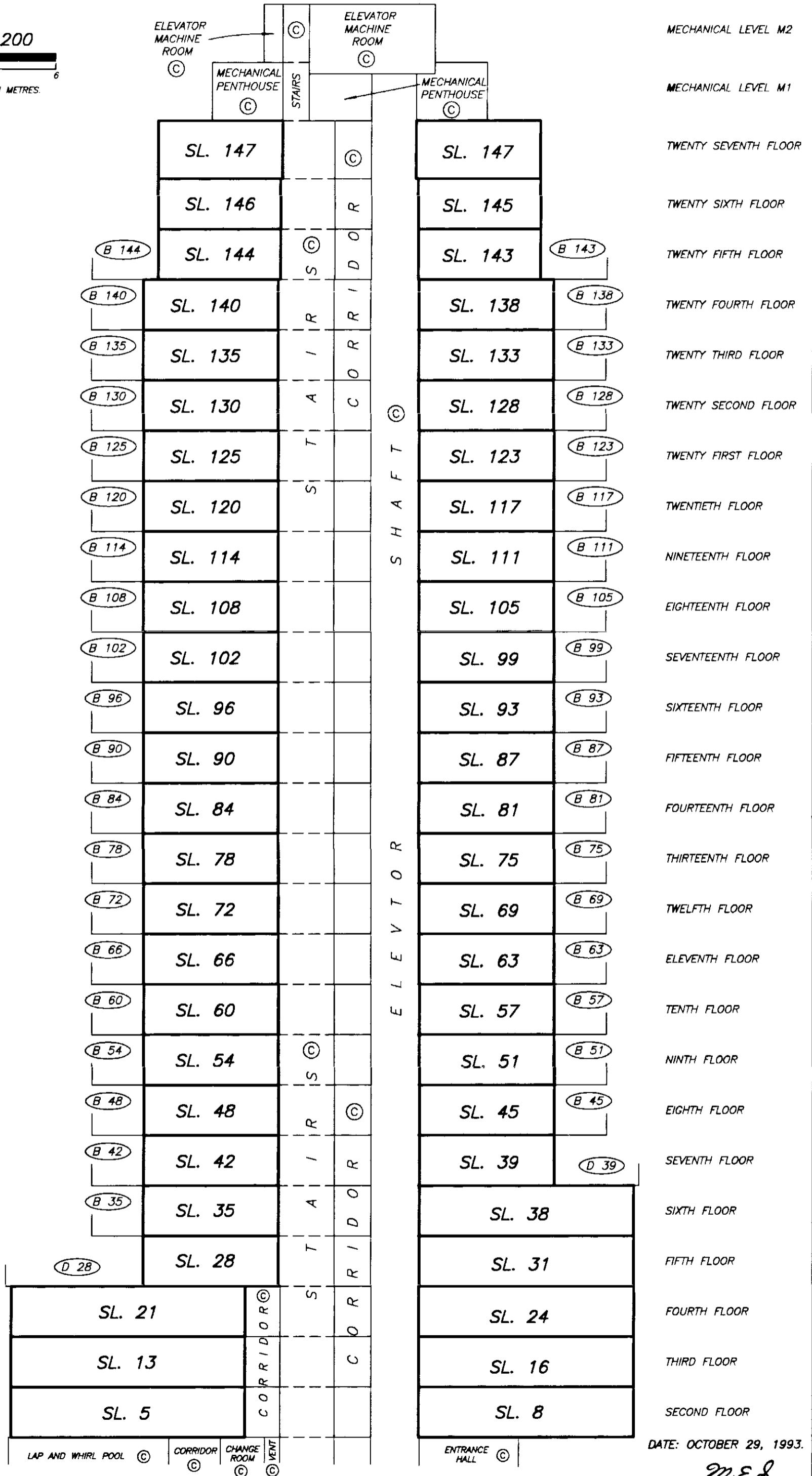
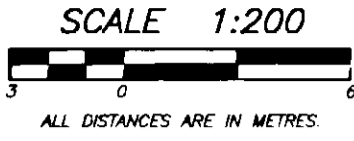
DRAWING # 10315-35
 FILE # 1315-4S2.DWG

DATE : OCTOBER 29, 1993.

M.E.S.

TOWER SECTION B - B'

STRATA PLAN LMS 1108



DRAWING # 10315-35
FILE # 1315-4S3.DWG

LAP AND WHIRL POOL ©
CORRIDOR ©
CHANGE ROOM ©
VENT ©

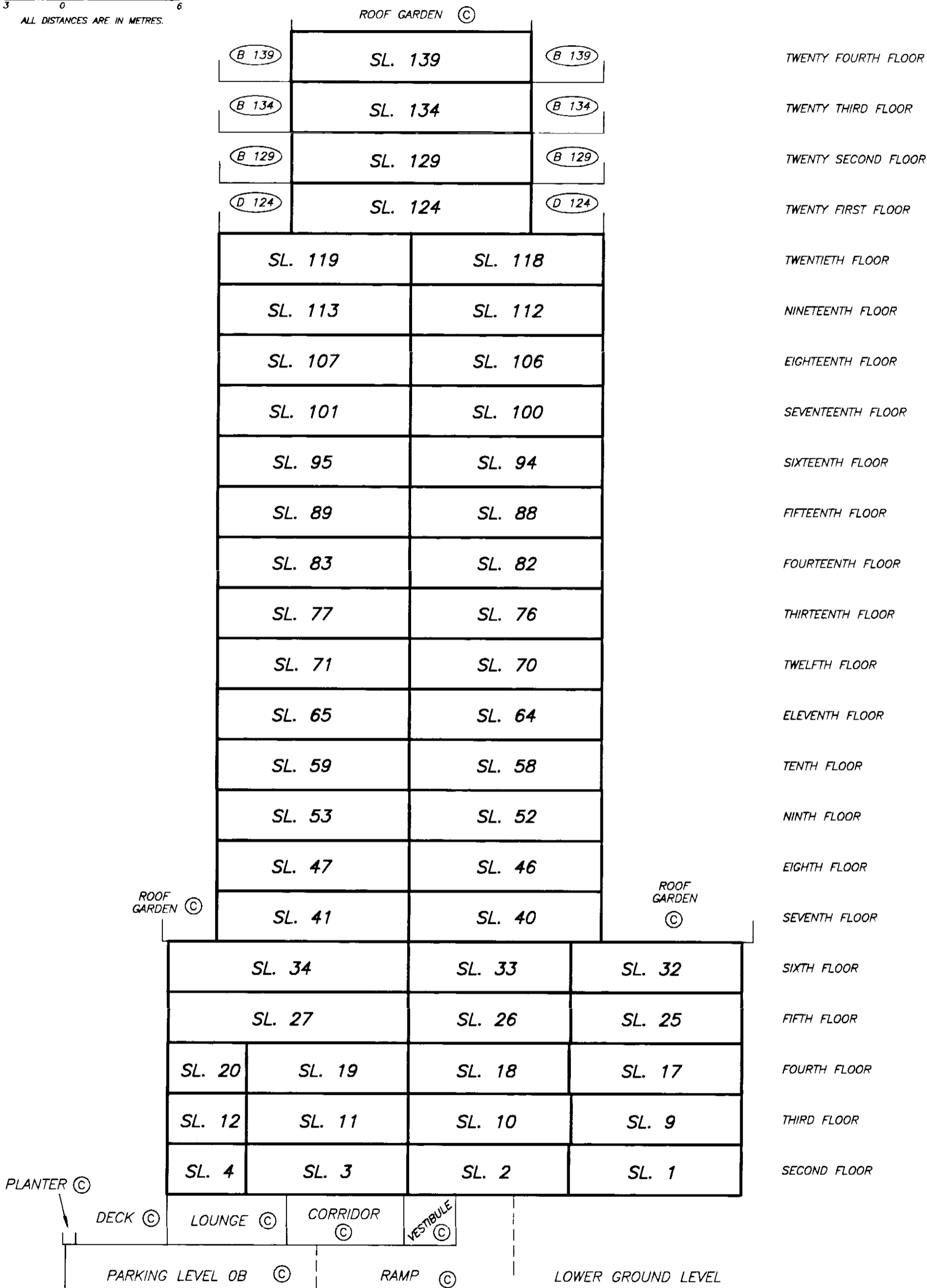

ENTRANCE HALL ©

DATE: OCTOBER 29, 1993.

M.E.S.

TOWER SECTION C - C'

STRATA PLAN LMS 1108



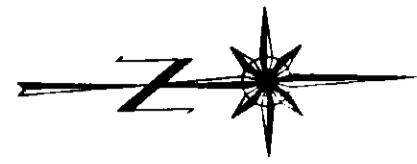
LEVEL 3A AND LEVEL 3B

STRATA PLAN LMS 1108

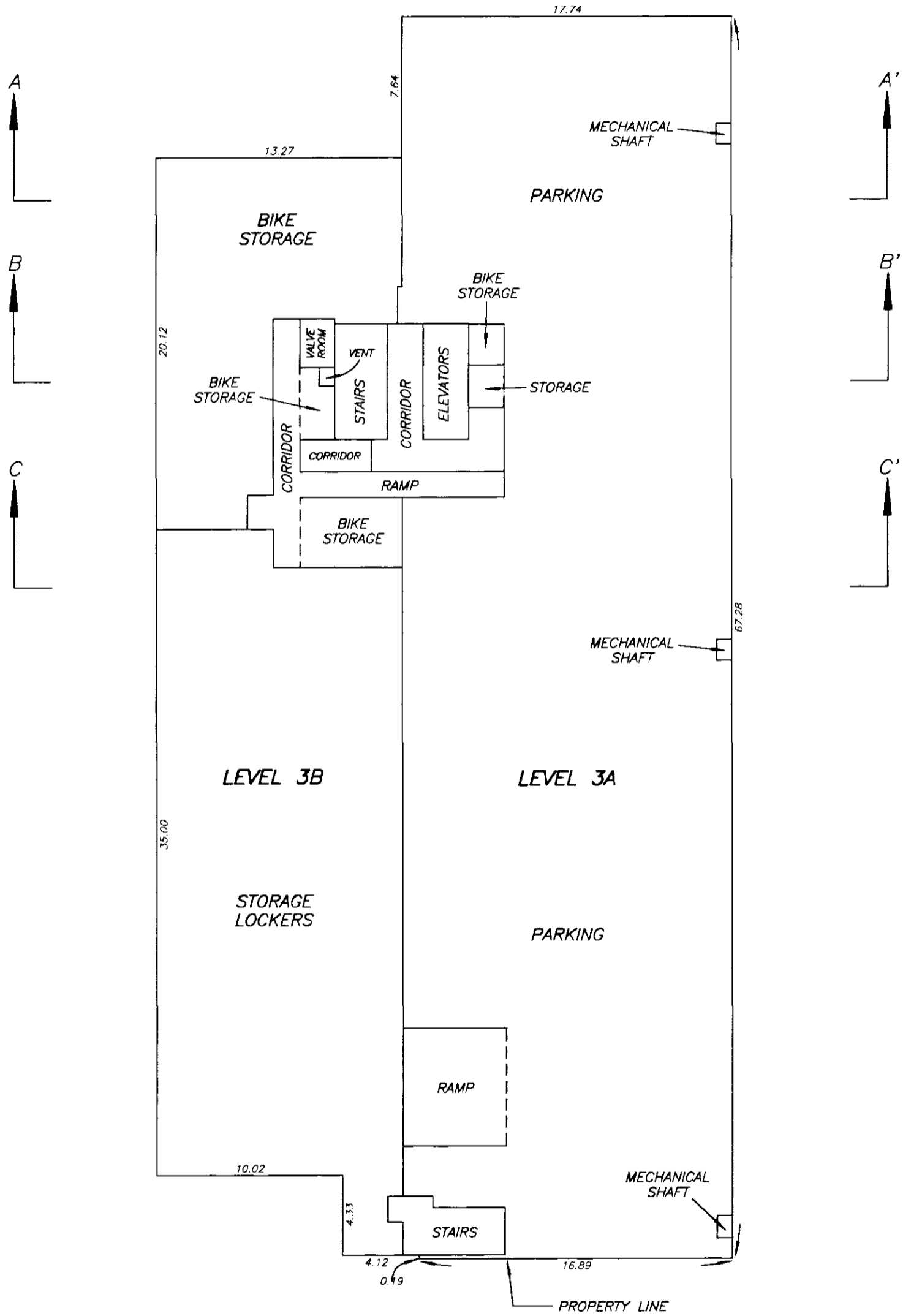
SCALE 1:250



ALL DISTANCES ARE IN METRES.



NOTE : THIS FLOOR IS ALL COMMON PROPERTY.



LEVELS 2A AND 2B

STRATA PLAN LMS1108

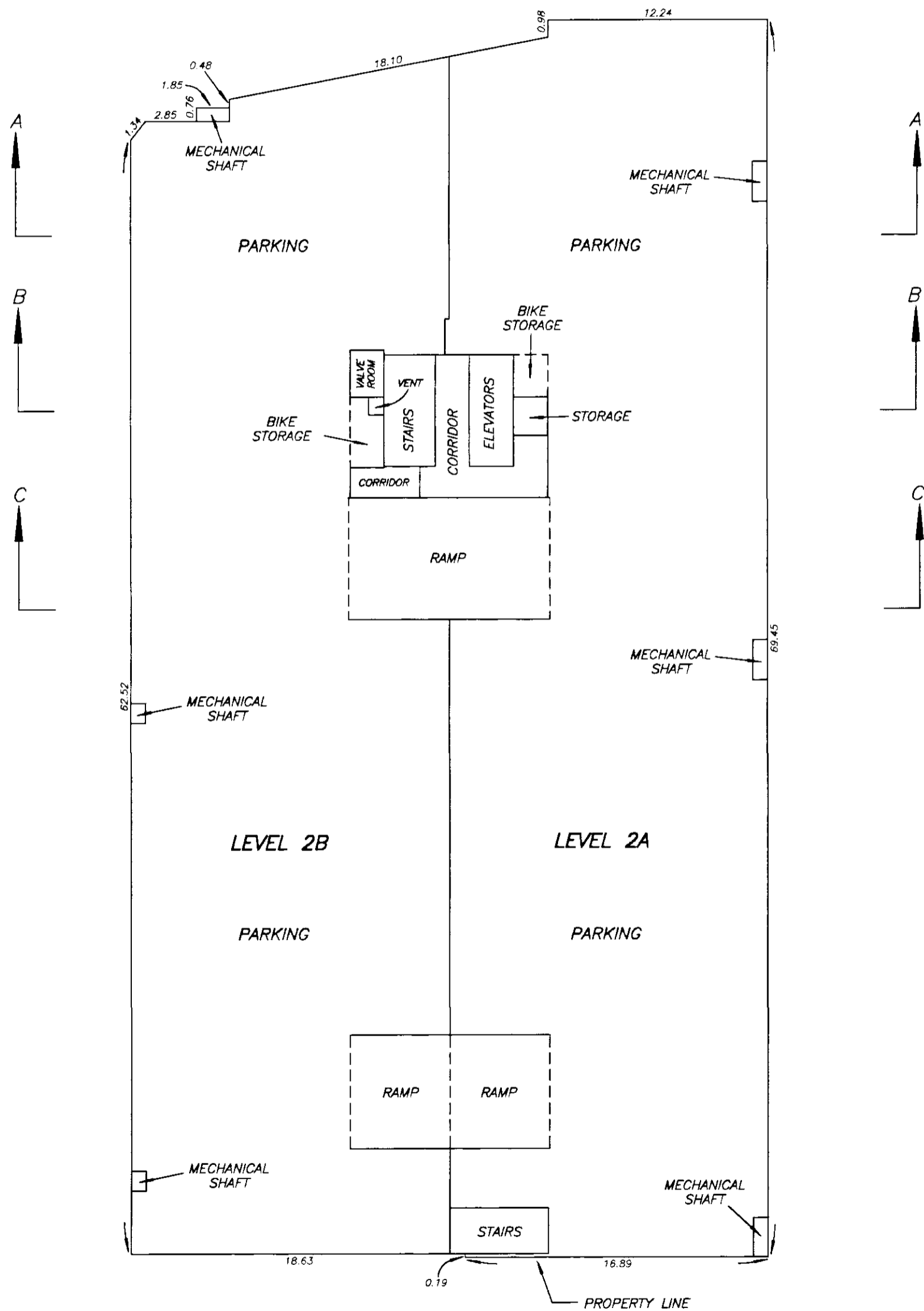
SCALE 1:250



ALL DISTANCES ARE IN METRES.



NOTE: THIS FLOOR IS ALL COMMON PROPERTY.




LEVELS 1A AND 1B

STRATA PLAN LMS1108

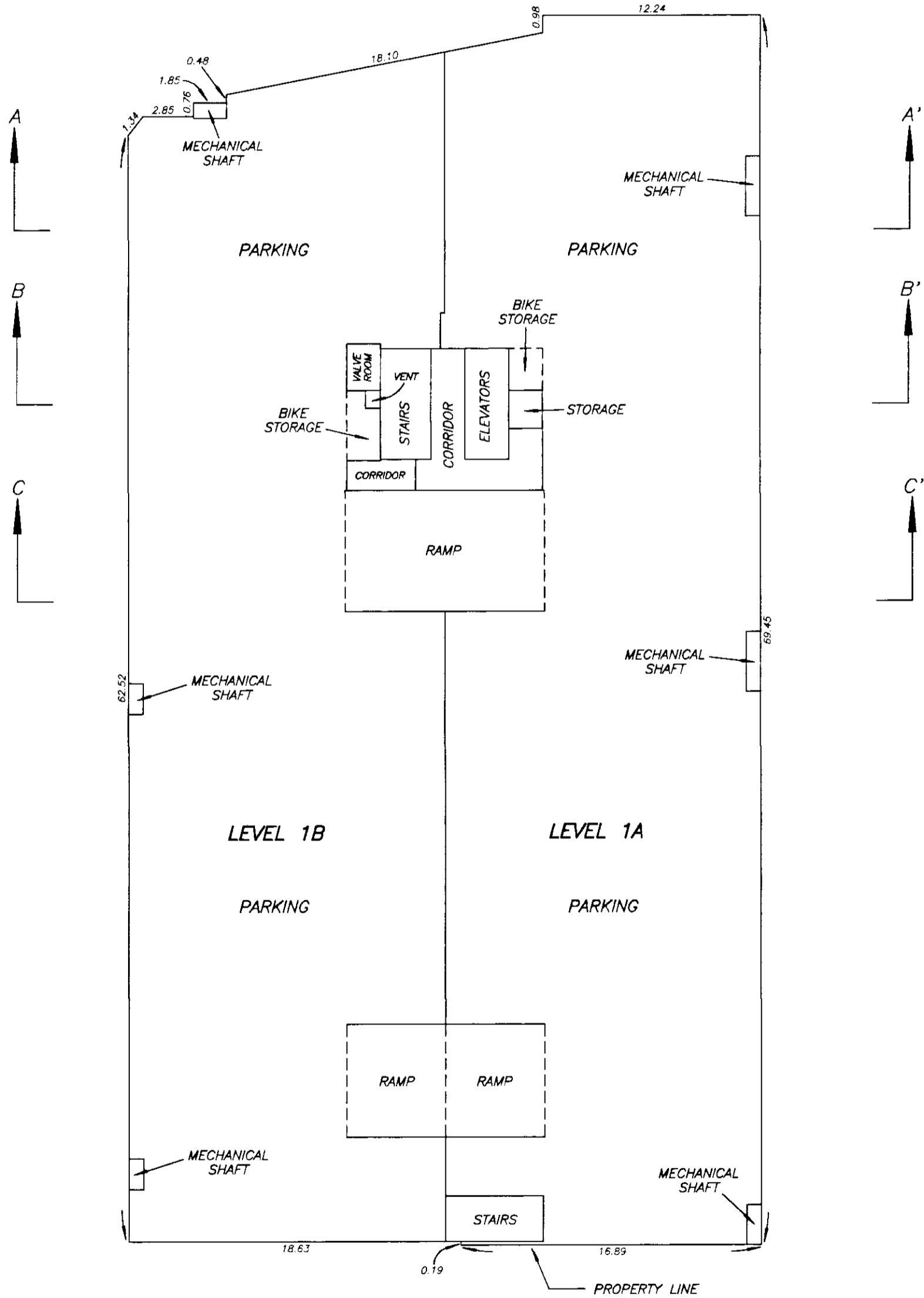
SCALE 1:250



ALL DISTANCES ARE IN METRES.



NOTE: THIS FLOOR IS ALL COMMON PROPERTY.




LEVEL 0B AND LOWER GROUND FLOOR

STRATA PLAN LMS1108

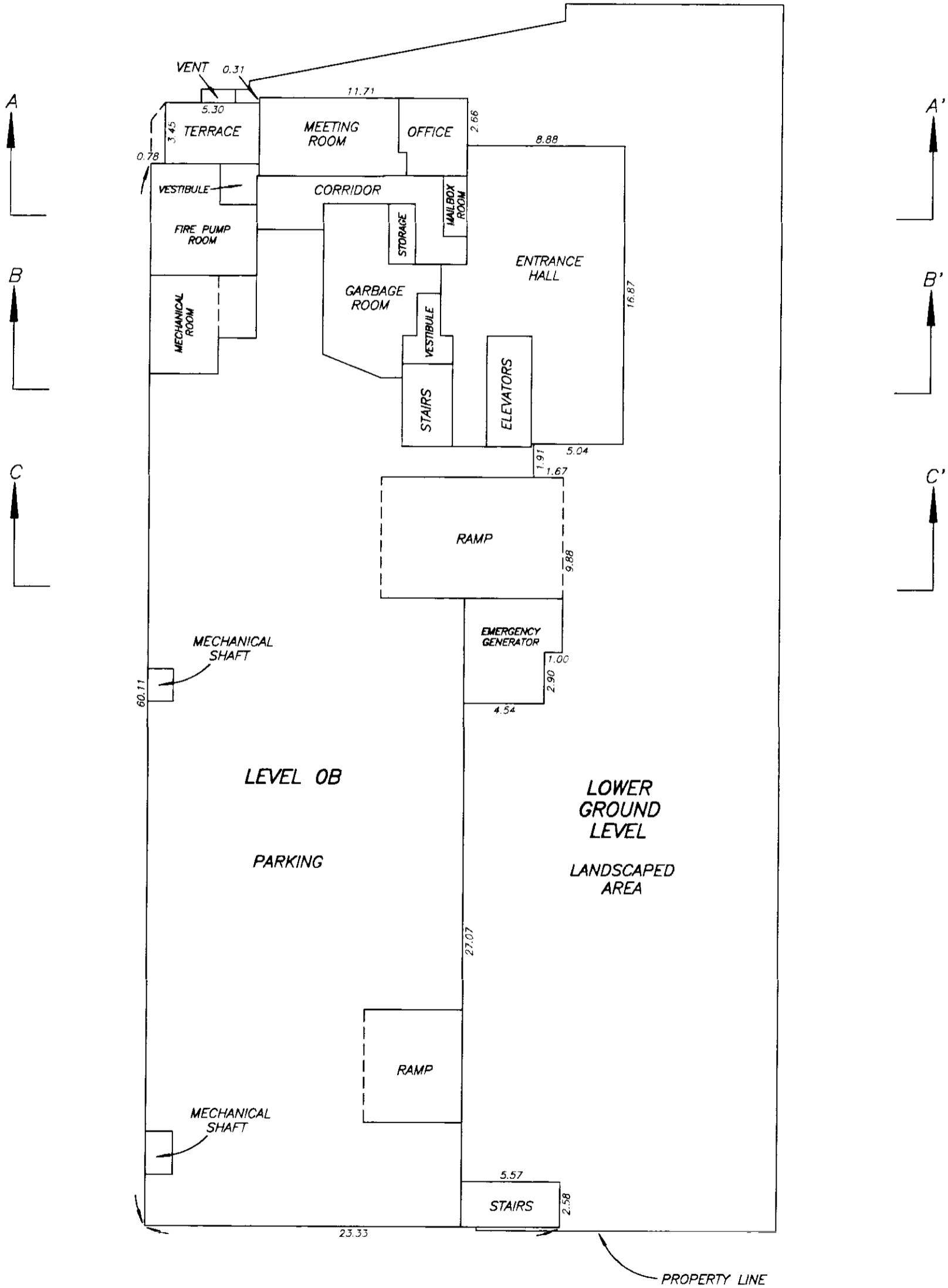
SCALE 1:250



ALL DISTANCES ARE IN METRES.



NOTE: THIS FLOOR IS ALL COMMON PROPERTY.



UPPER GROUND FLOOR

STRATA PLAN LMS 1108

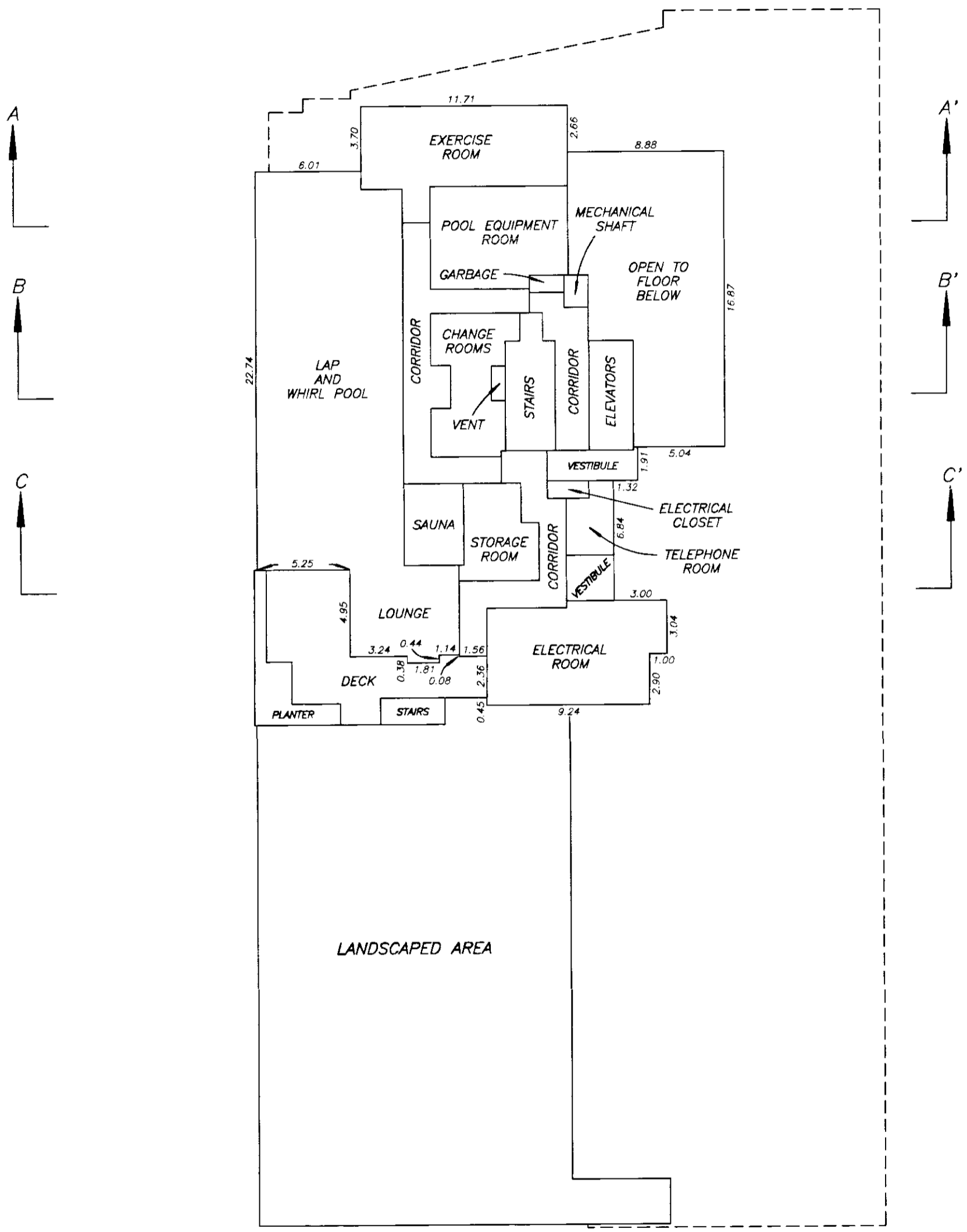
SCALE 1:250



ALL DISTANCES ARE IN METRES.

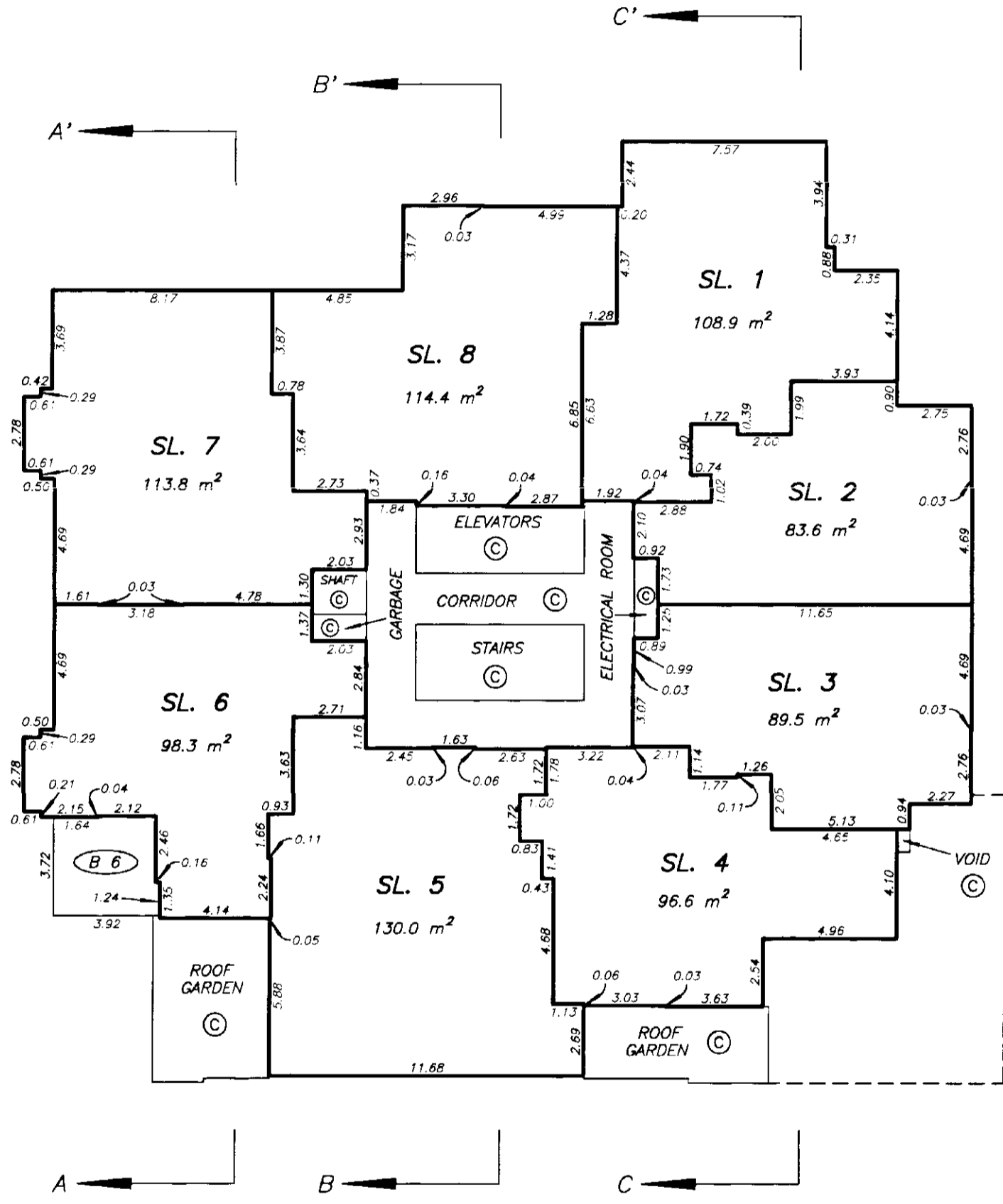
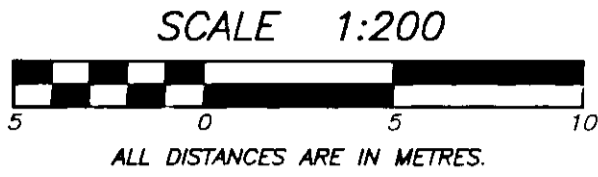


NOTE: THIS FLOOR IS ALL COMMON PROPERTY.



SECOND FLOOR PLAN

STRATA PLAN LMS 1108

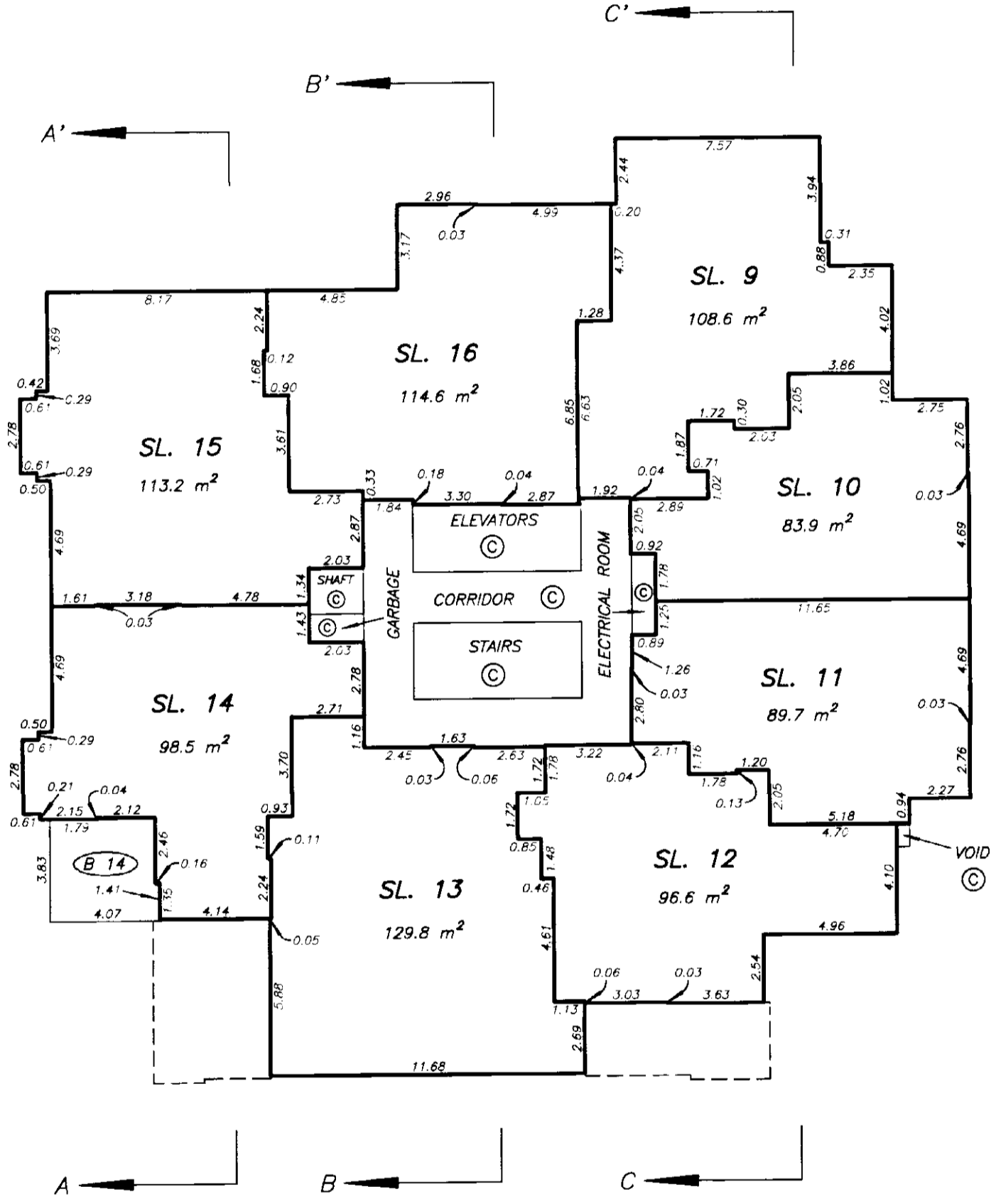
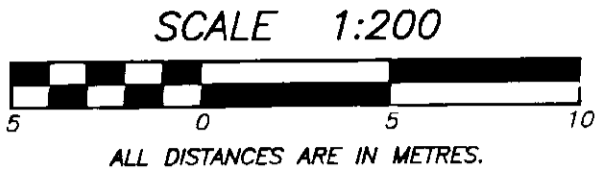


Plan #: LMS1108 App #: N/A Ctrl #:

M.E.S.

THIRD FLOOR PLAN

STRATA PLAN LMS 1108



RCVD: 1998-02-05 RQST: 2021-06-10 13.04.49

Plan #: LMS1108 App #: N/A Ctrl #:

Status: Filed

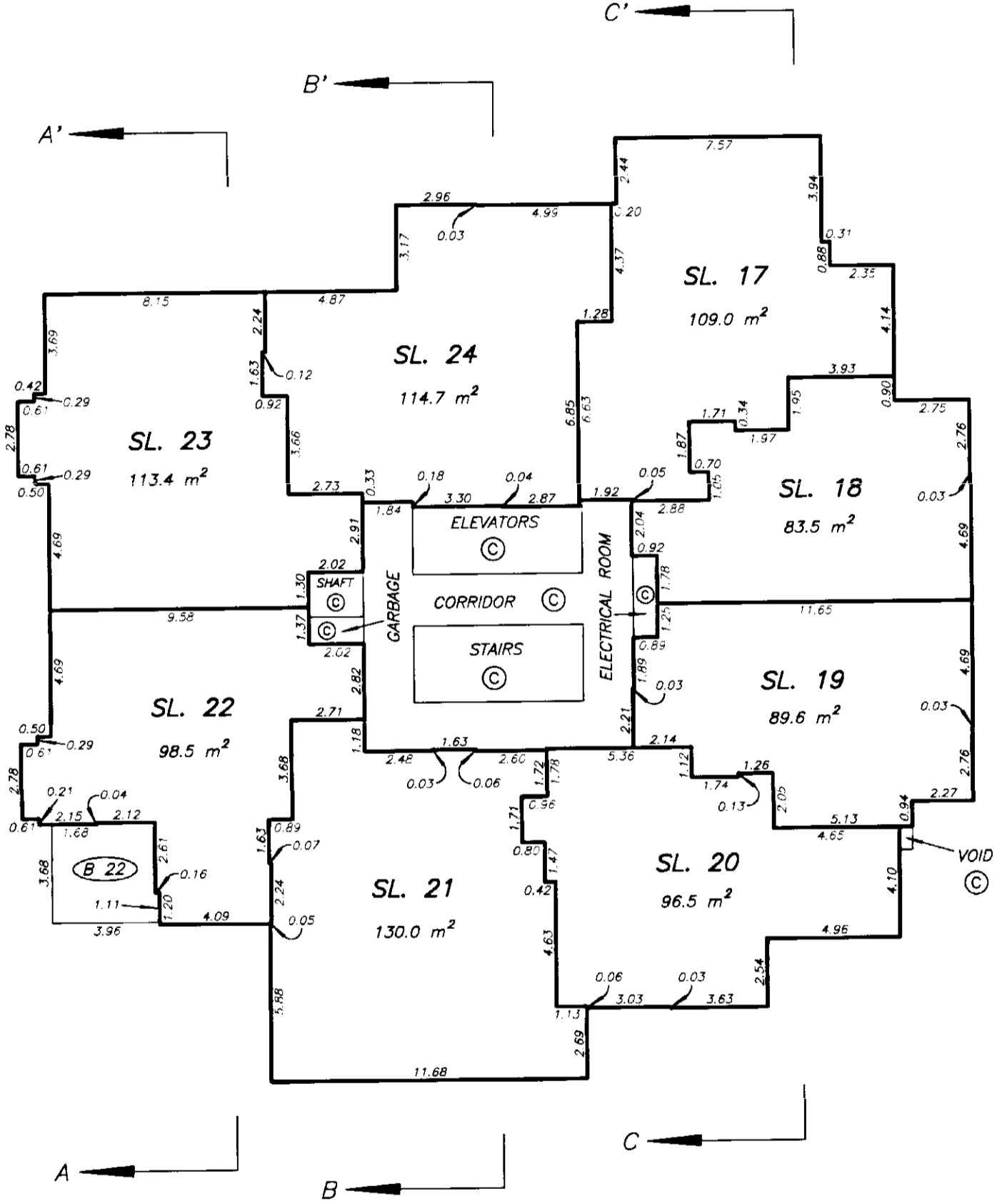
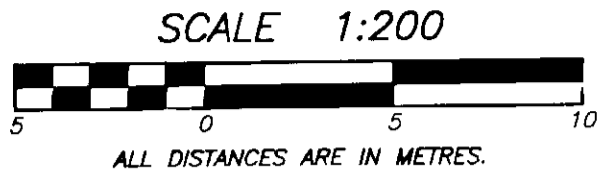
DRAWING # 10315-35
FILE # 1315-403.DWG

DATE : OCTOBER 29, 1993.

M.E.S.

FOURTH FLOOR PLAN

STRATA PLAN LMS 1108



Plan #: LMS1108 App #: N/A Ctrl #:

Status: Filed

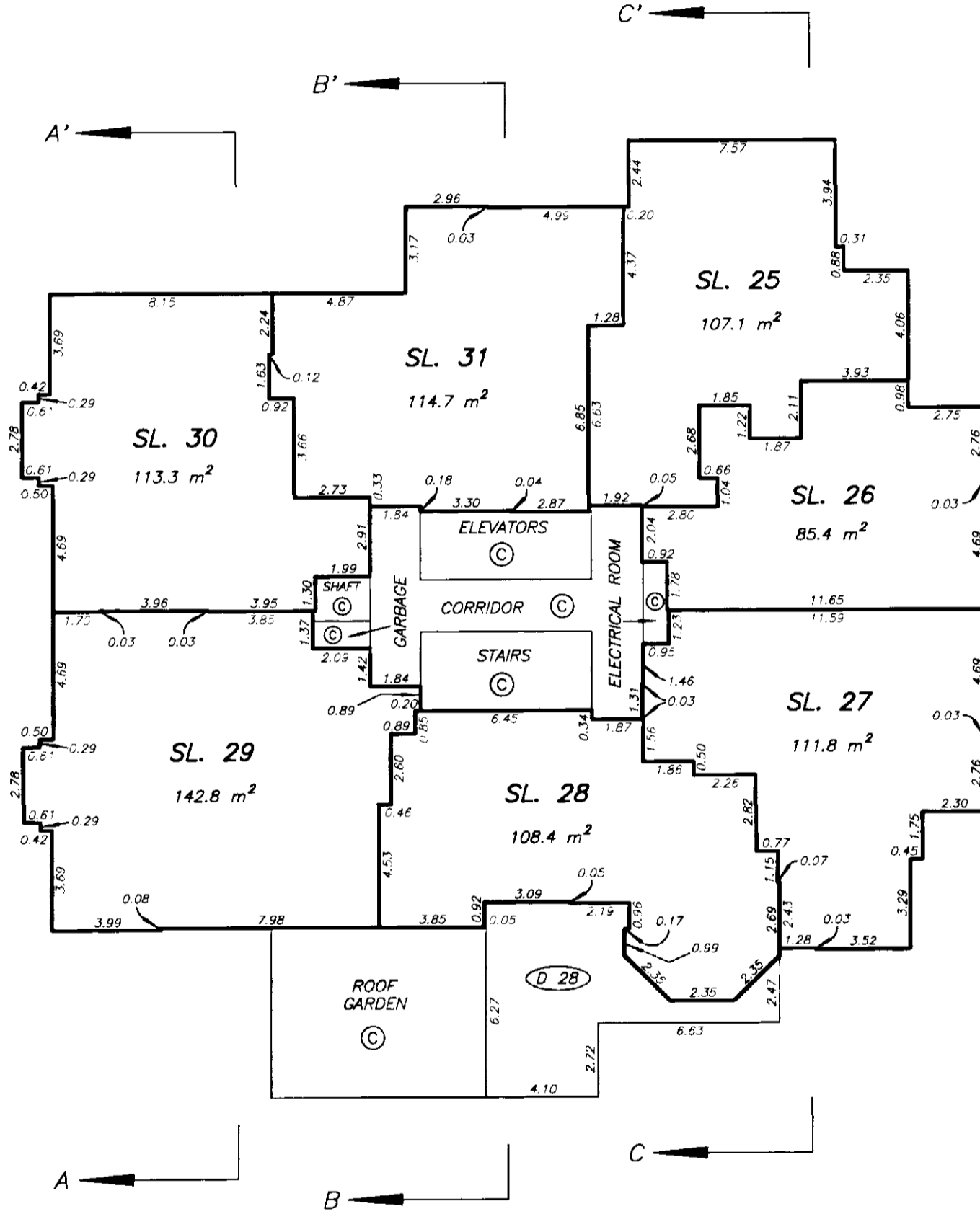
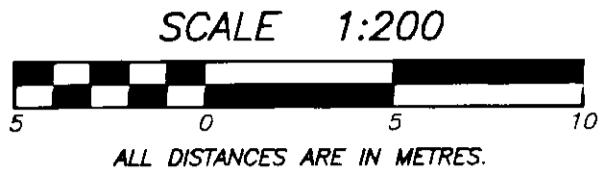
DRAWING # 10315-35
FILE # 1315-404.DWG

DATE : OCTOBER 29, 1993.

M.E.S.

FIFTH FLOOR PLAN

STRATA PLAN LMS 1108



Plan #: LMS1108 App #: N/A Ctrl #:

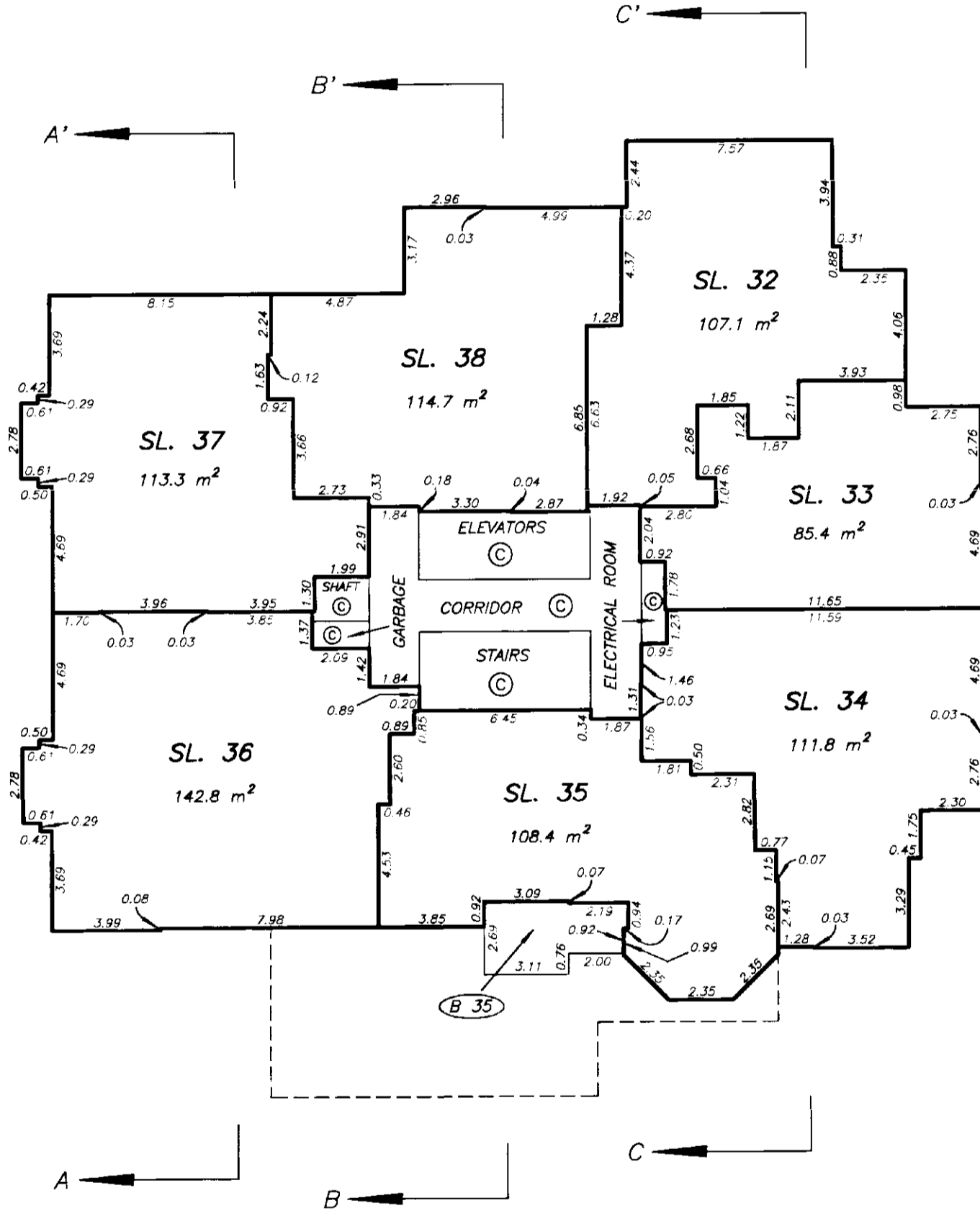
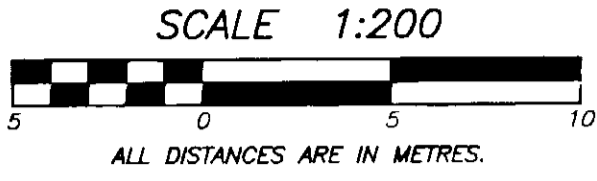
DRAWING # 10315-35
 FILE # 1315-405.DWG

DATE : OCTOBER 29, 1993.

M.E.B.

SIXTH FLOOR PLAN

STRATA PLAN LMS1108



Plan #: LMS1108 App #: N/A Ctrl #:

Status: Filed

DRAWING # 10315-35
FILE # 1315-406.DWG

DATE : OCTOBER 29, 1993.

M.E.S.

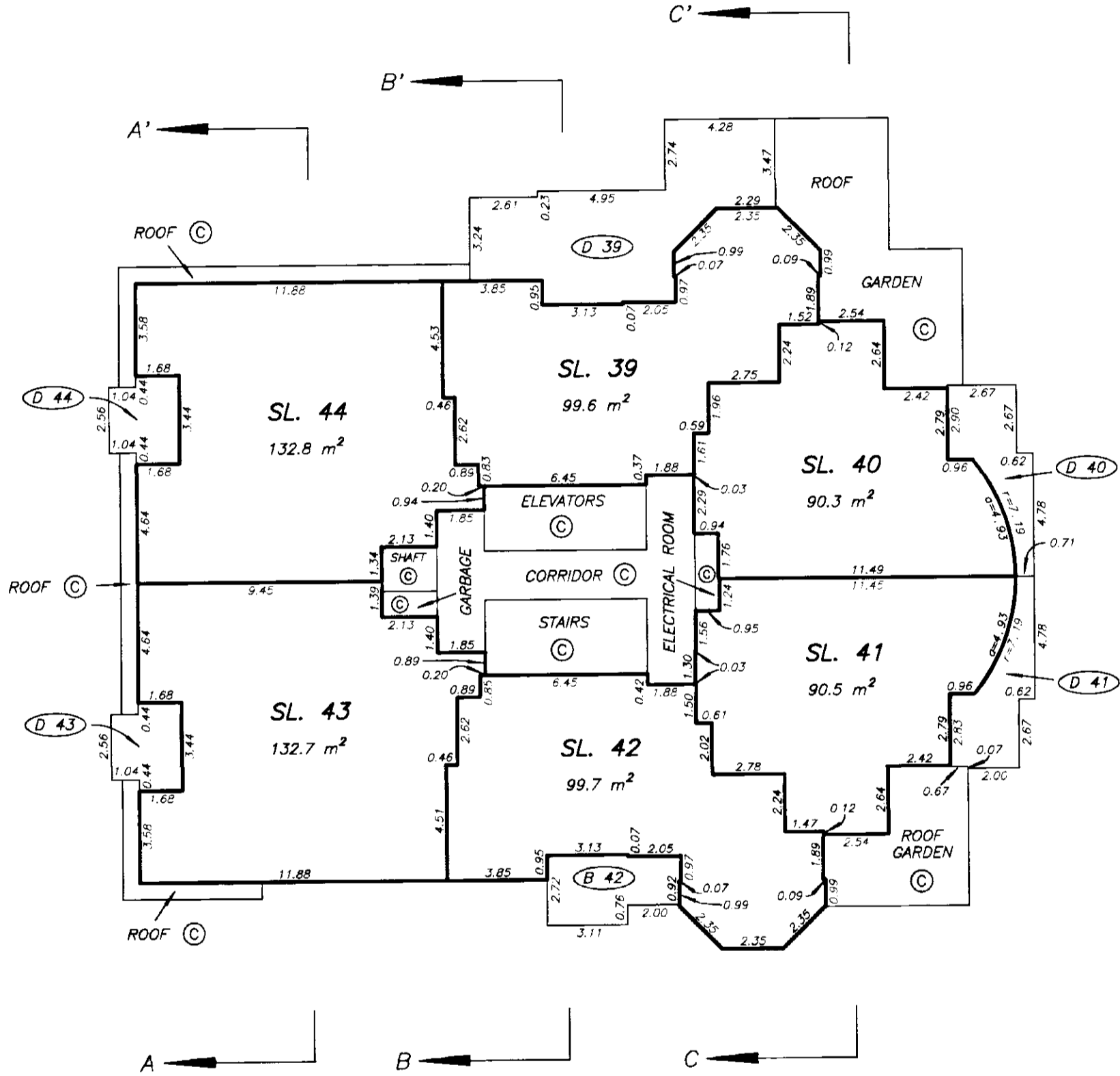
SEVENTH FLOOR PLAN

STRATA PLAN LMS1108

SCALE 1:200



ALL DISTANCES ARE IN METRES.



RCVD: 1998-02-05 RQST: 2021-06-10 13.04.49

Plan #: LMS1108 App #: N/A Ctrl #:

Status: Filed

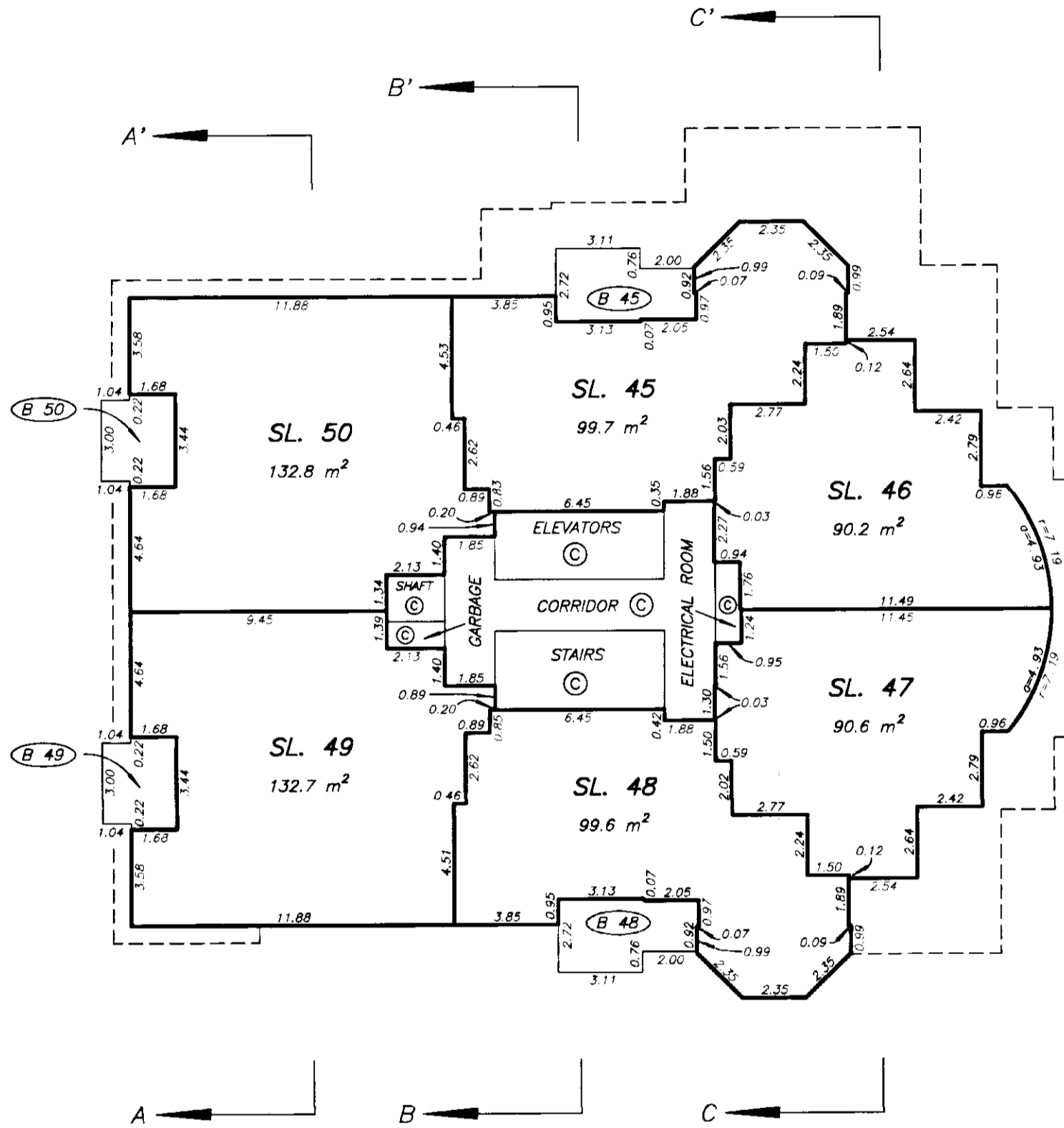
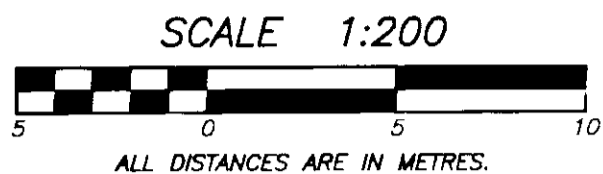
DRAWING # 10315-35
FILE # 1315-407.DWG

DATE : OCTOBER 29, 1993.

M.E.S.

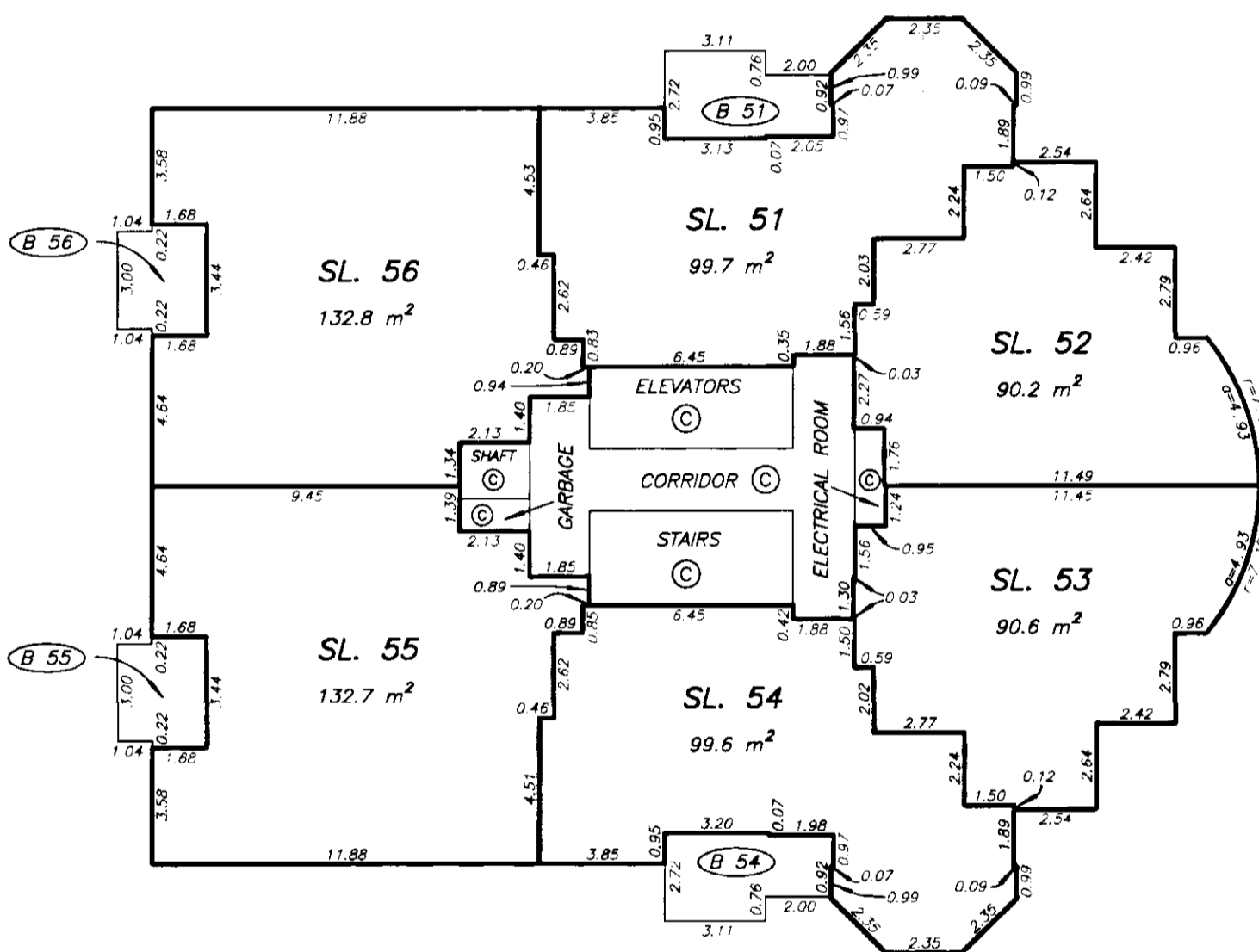
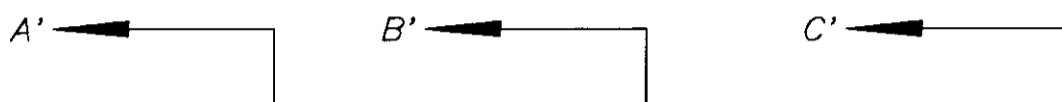
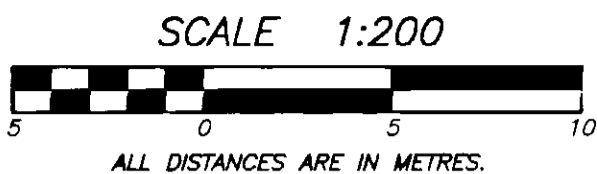
EIGHTH FLOOR PLAN

STRATA PLAN LMS 1108



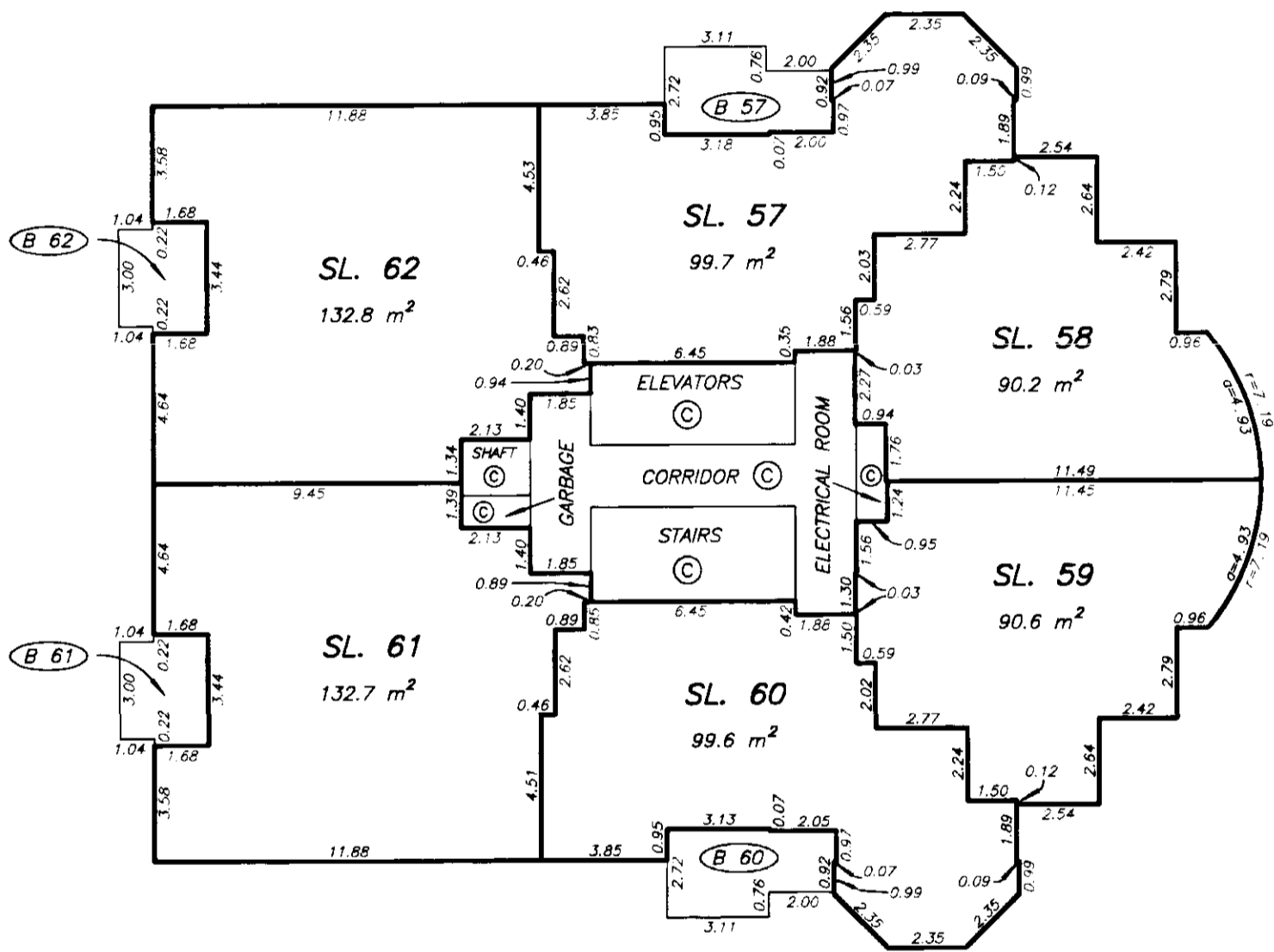
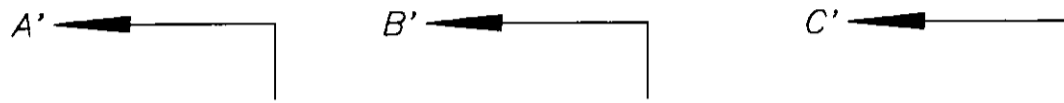
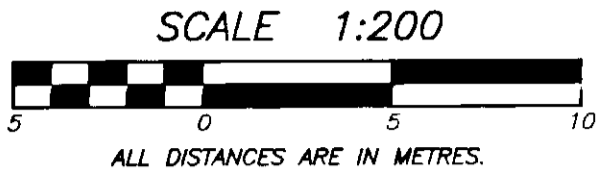
NINTH FLOOR PLAN

STRATA PLAN LMS 1108



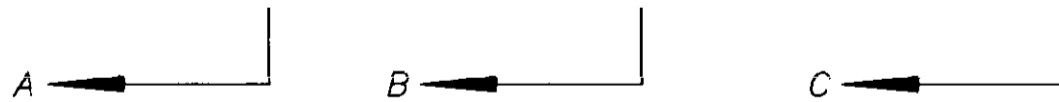
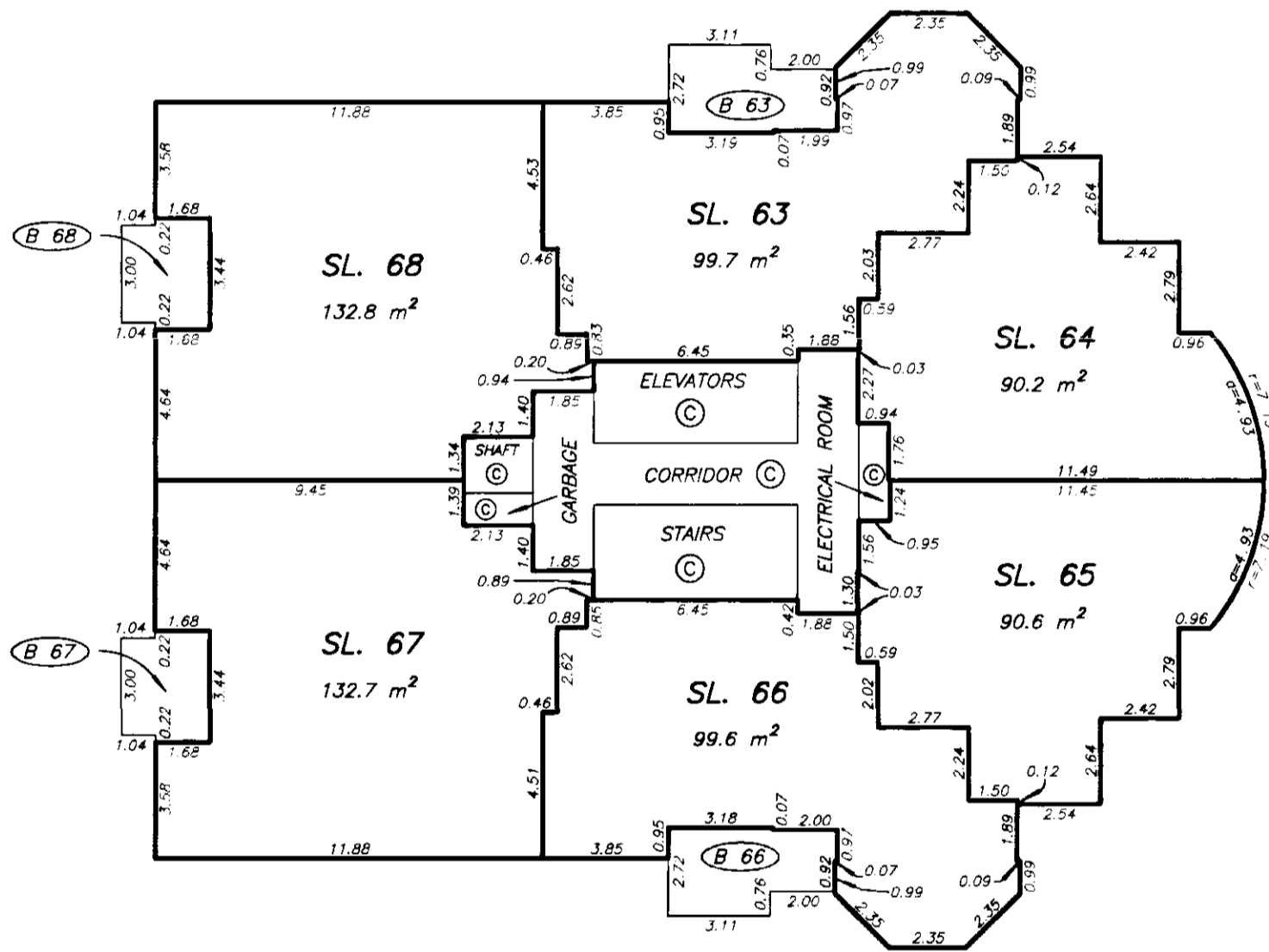
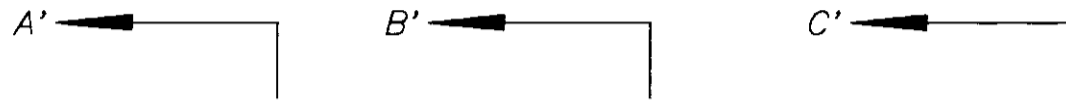
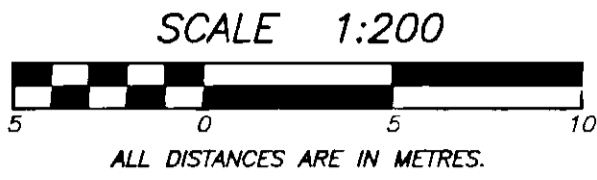
TENTH FLOOR PLAN

STRATA PLAN LMS1108



ELEVENTH FLOOR PLAN

STRATA PLAN LMS1108



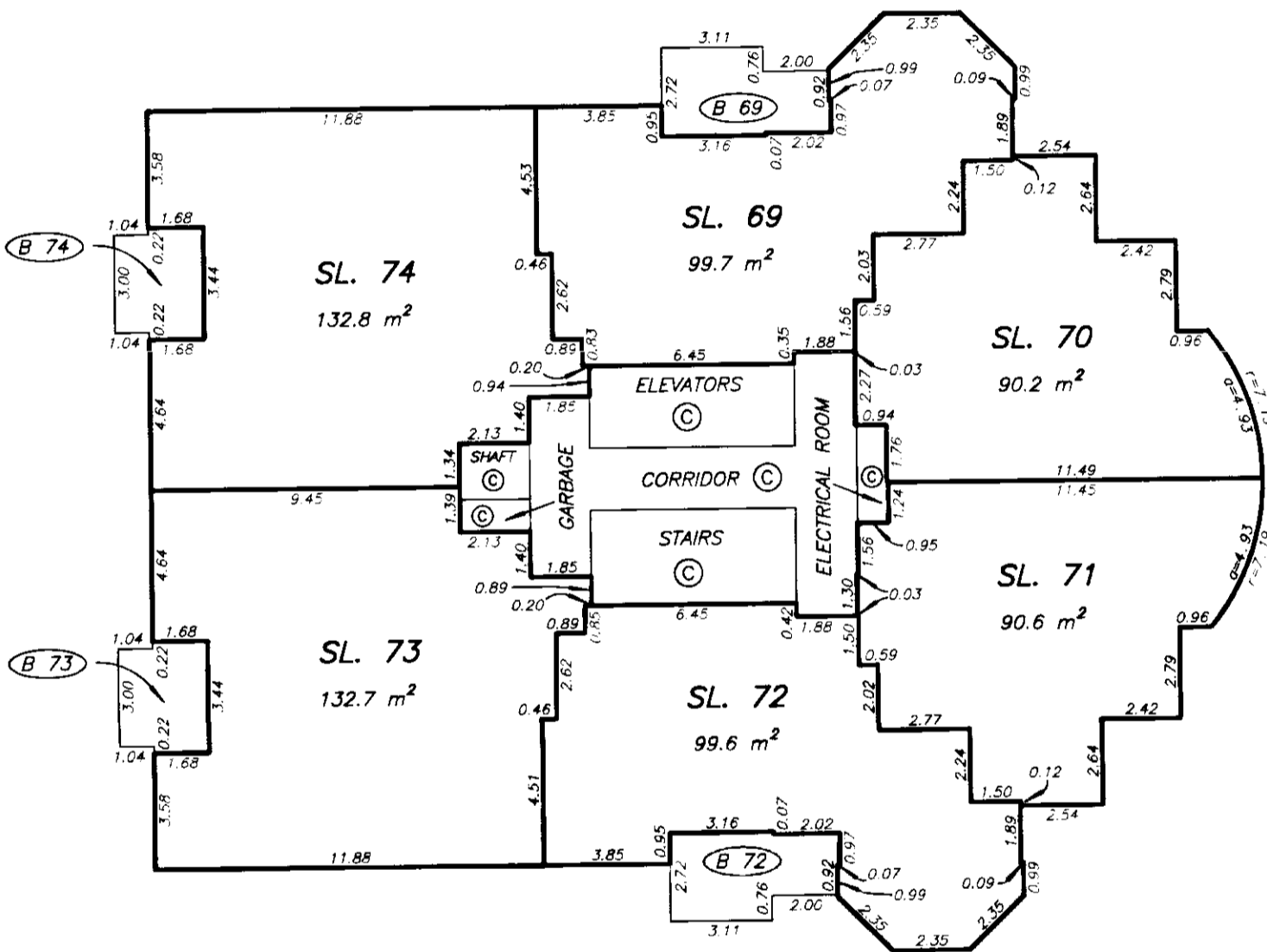
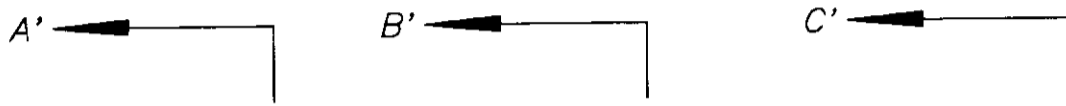
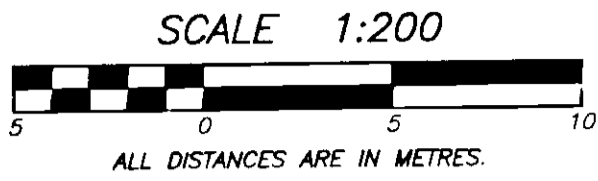
TWELFTH FLOOR PLAN

STRATA PLAN LMS 1108

RCVD: 1998-02-05 RQST: 2021-06-10 13.04.49

Plan #: LMS1108 App #: N/A Ctrl #:

Status: Filed



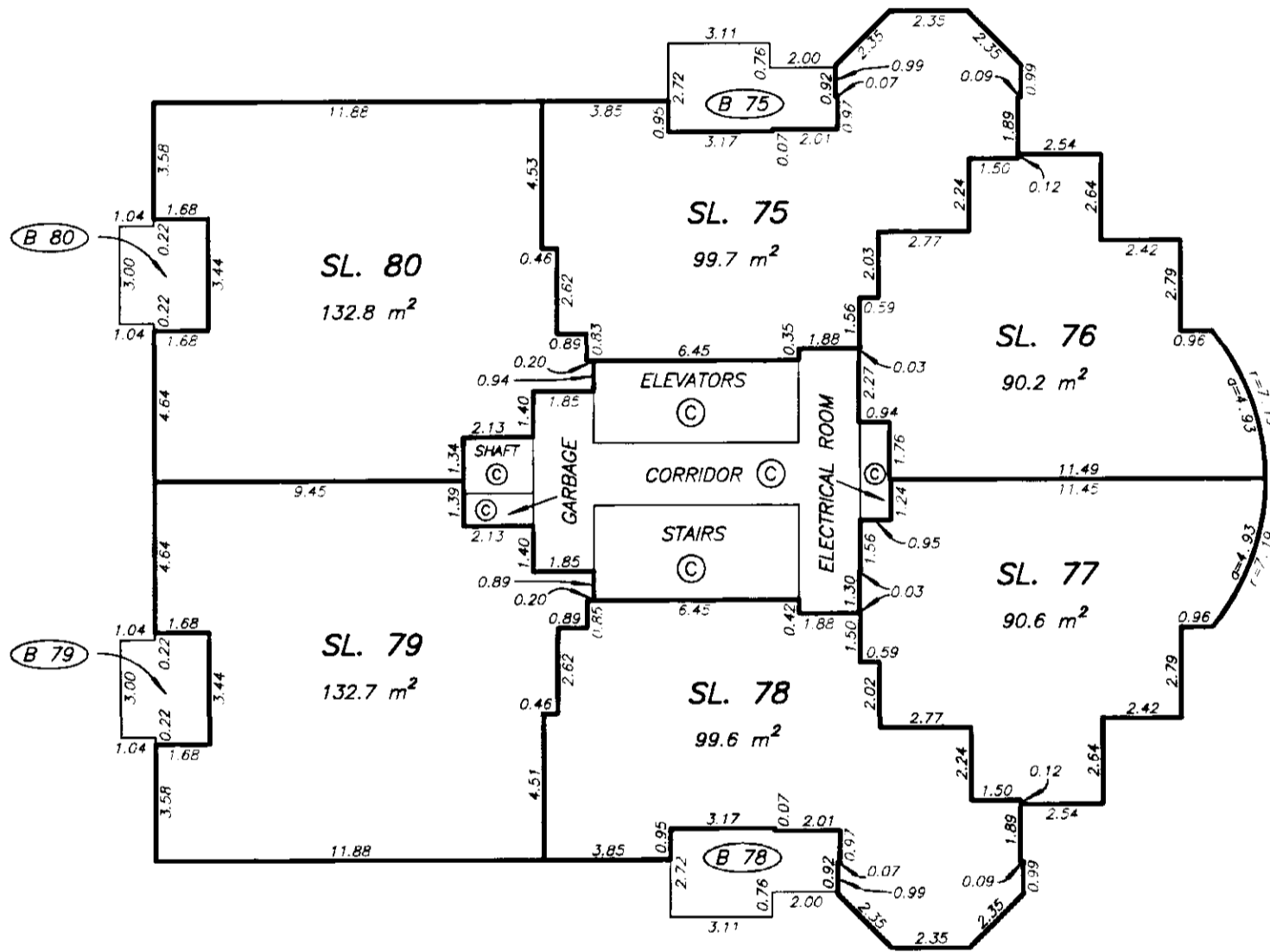
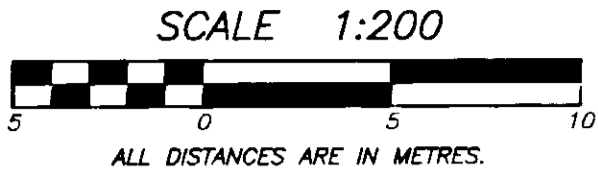
DRAWING # 10315-35
FILE # 1315-412.DWG

DATE : OCTOBER 29, 1993.

M.E.S.

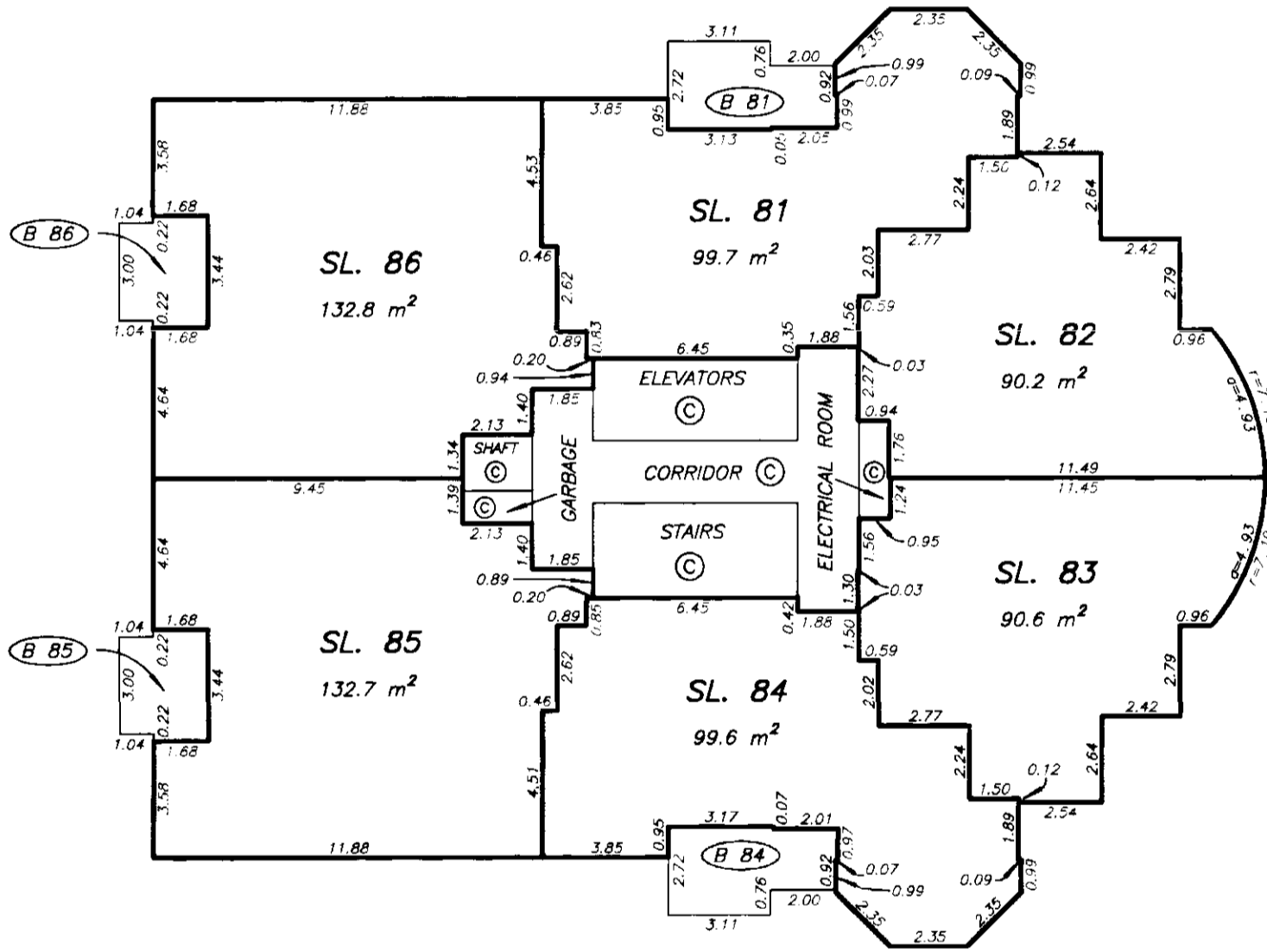
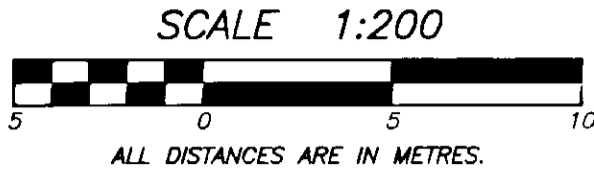
THIRTEENTH FLOOR PLAN

STRATA PLAN LMS 1108



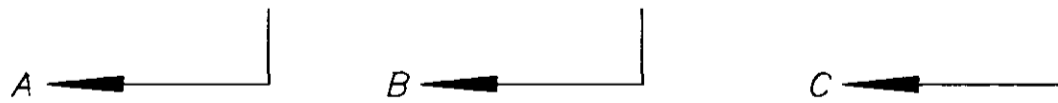
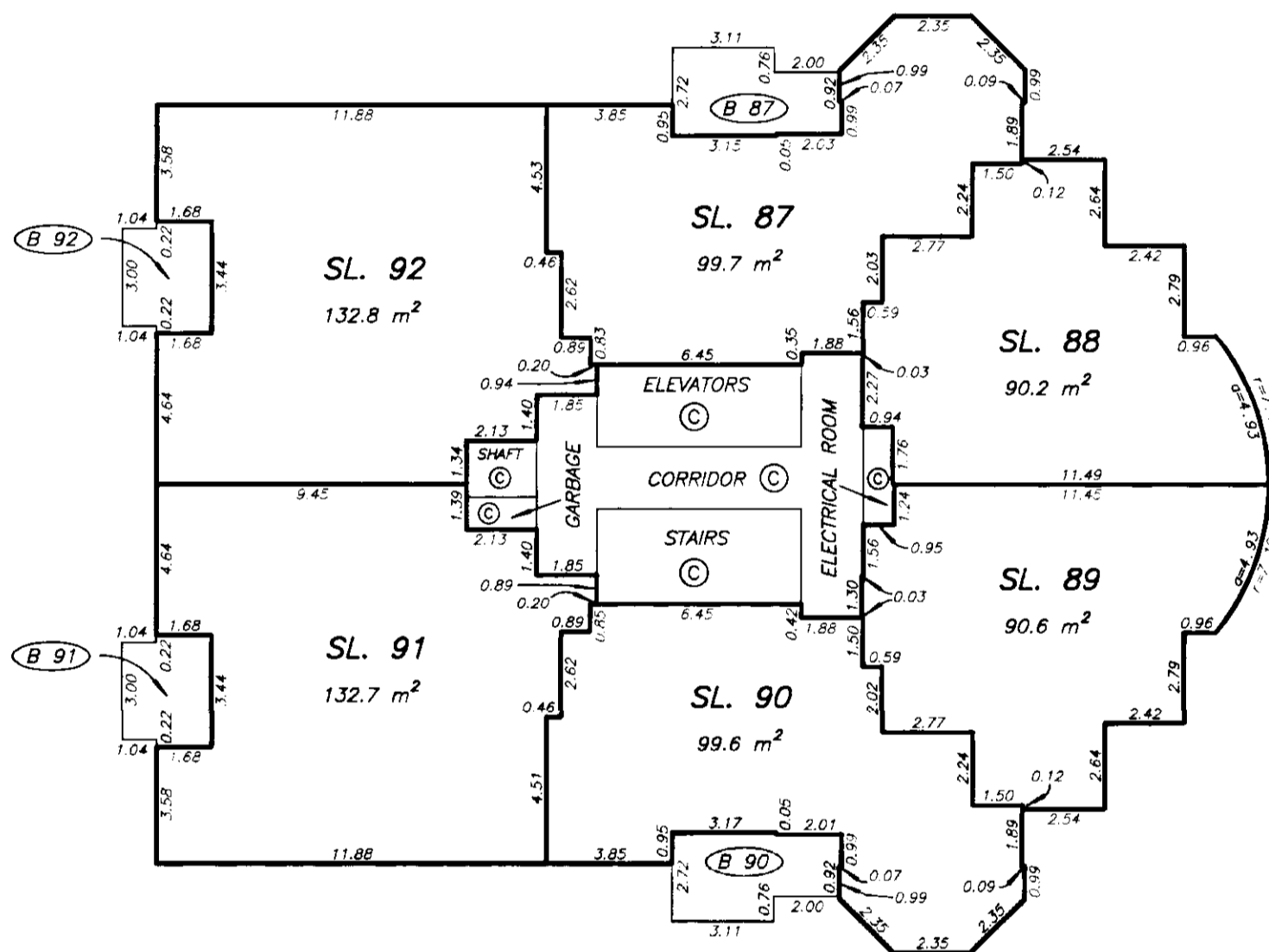
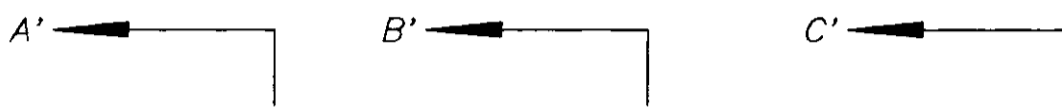
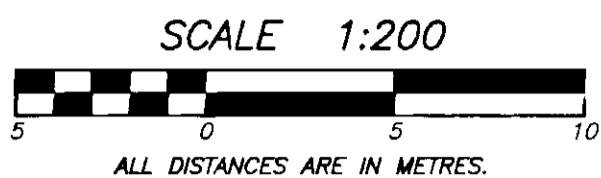
FOURTEENTH FLOOR PLAN

STRATA PLAN LMS 1108



FIFTEENTH FLOOR PLAN


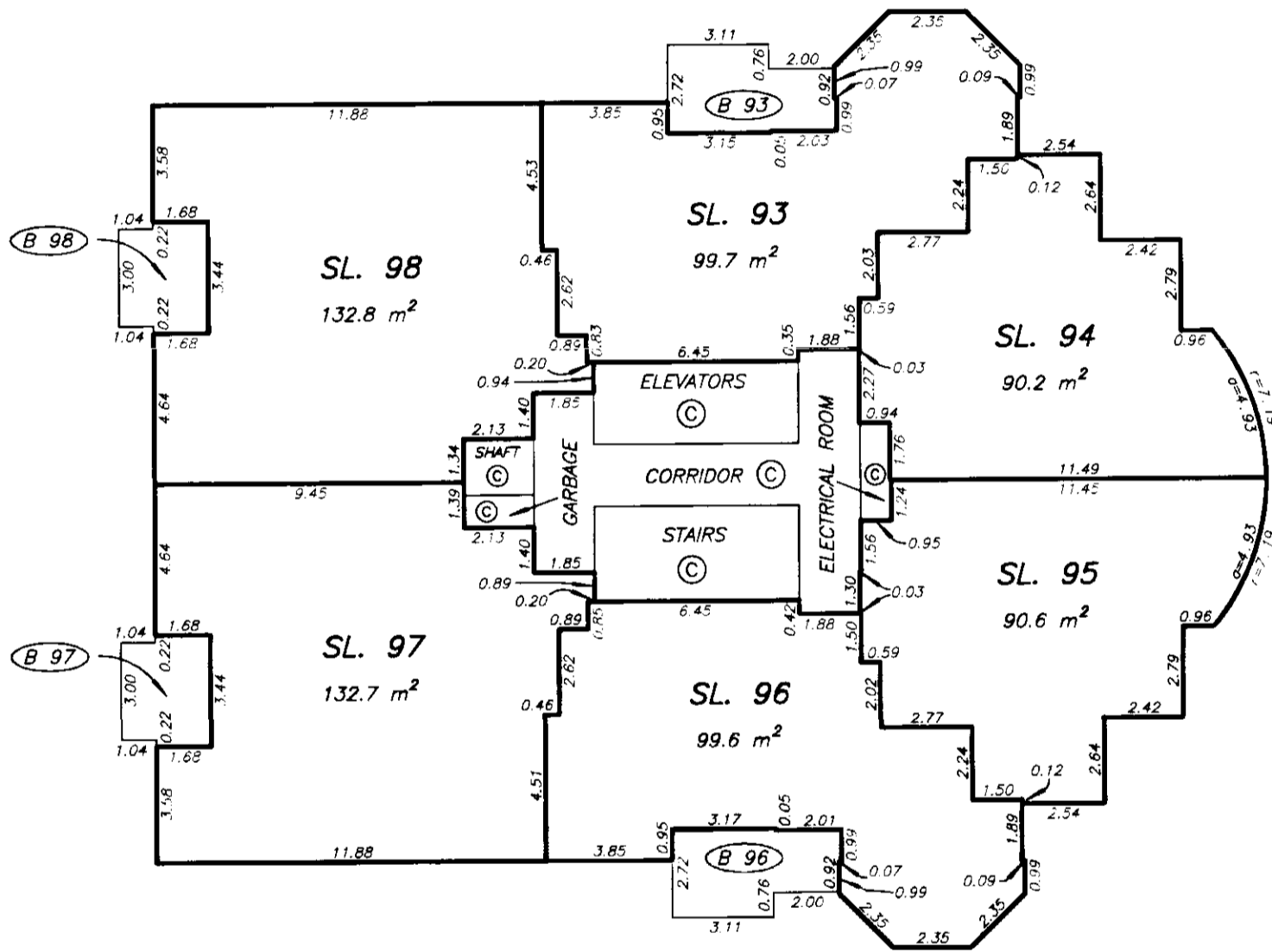
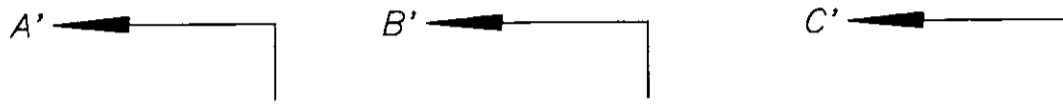
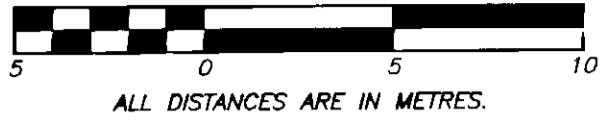
STRATA PLAN LMS 1108



SIXTEENTH FLOOR PLAN

STRATA PLAN LMS1108

SCALE 1:200



RCVD: 1998-02-05 RQST: 2021-06-10 13.04.49

Plan #: LMS1108 App #: N/A Ctrl #:

Status: Filed


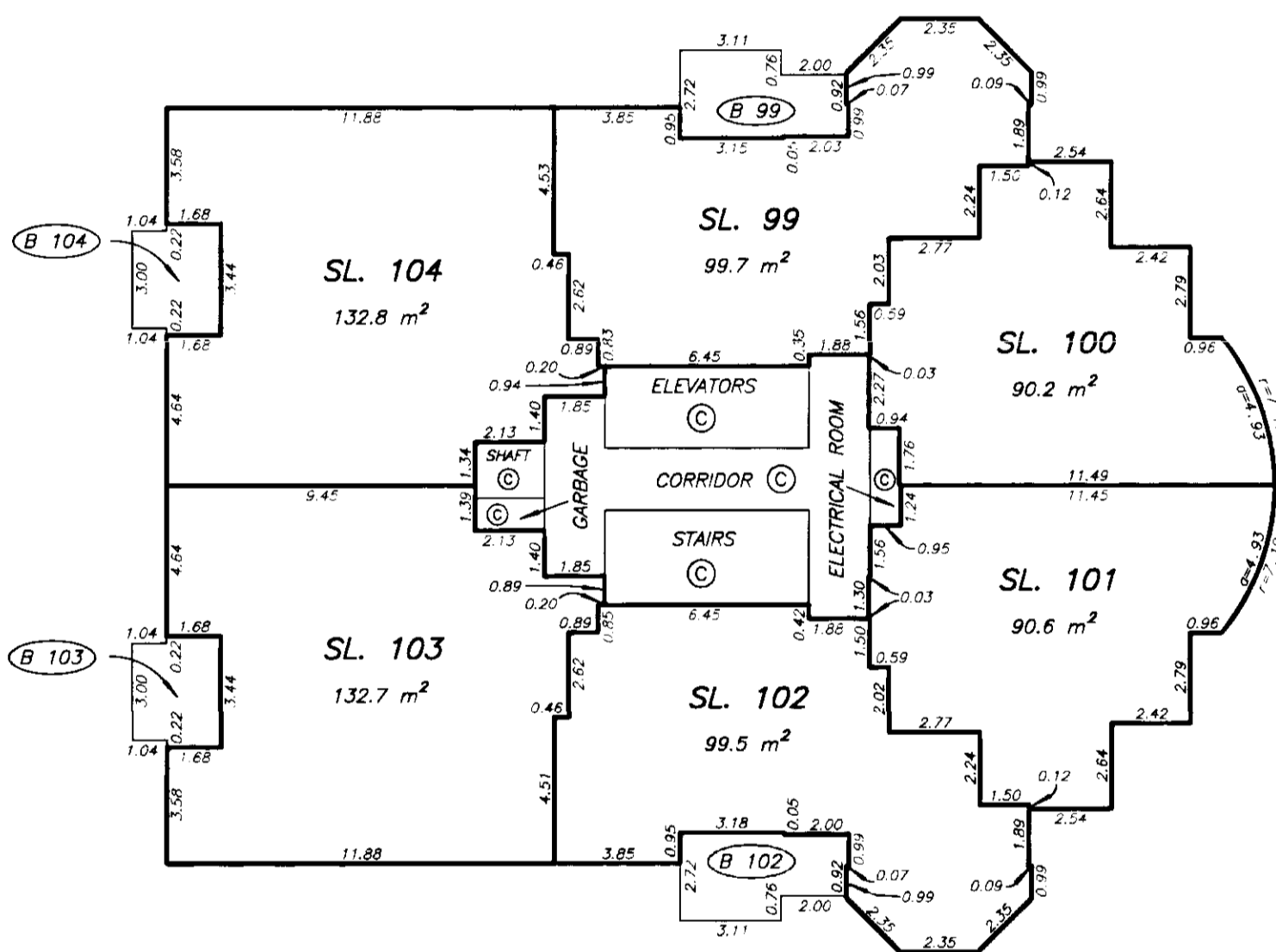

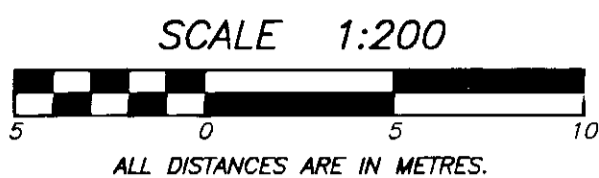
DRAWING # 10315-35
FILE # 1315-416.DWG

DATE : OCTOBER 29, 1993.

M.E. S.

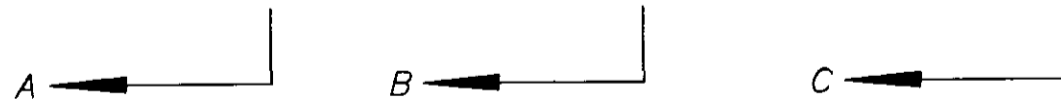
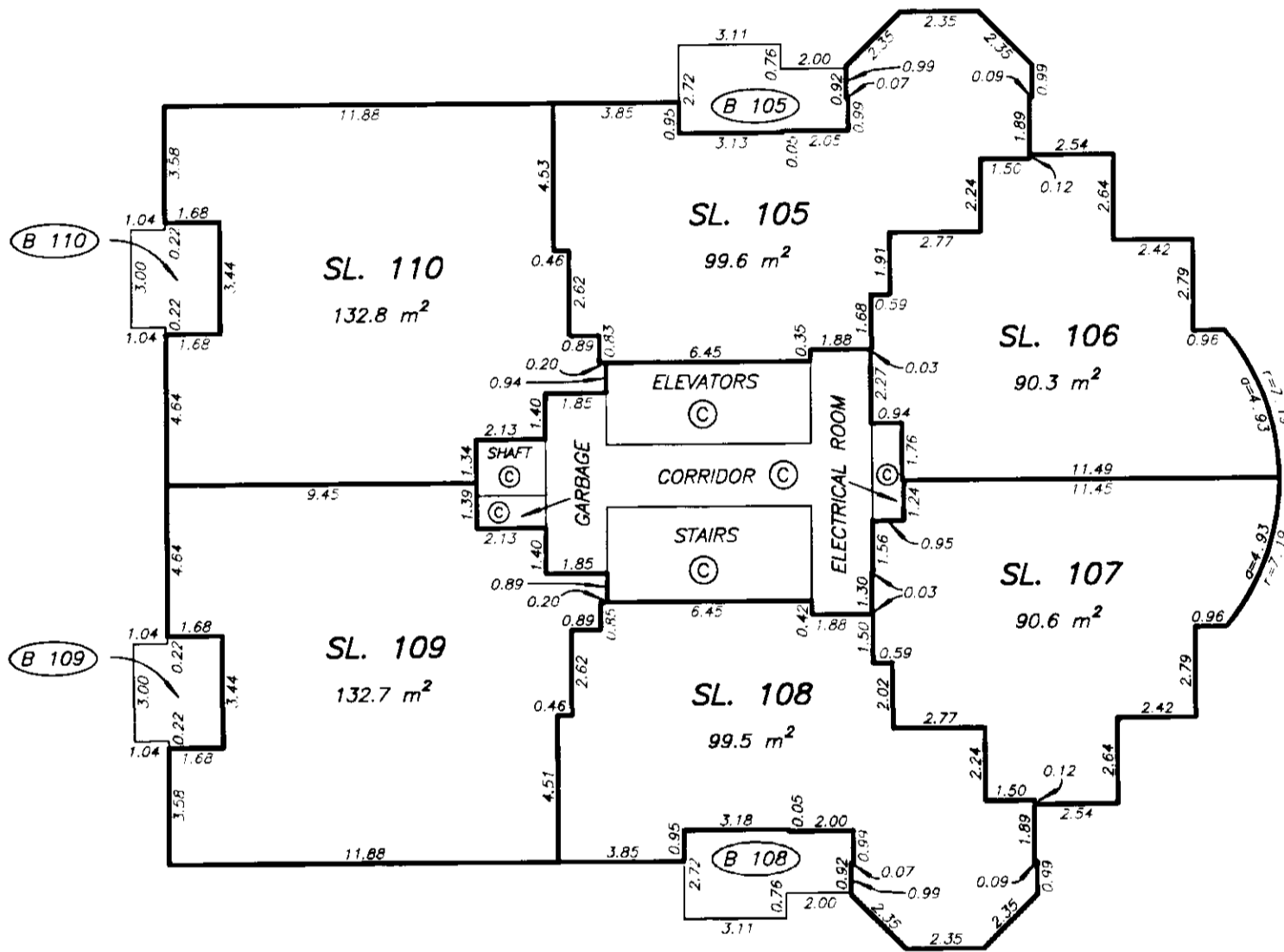
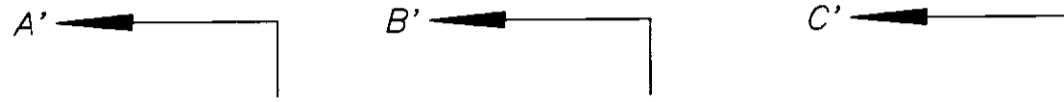
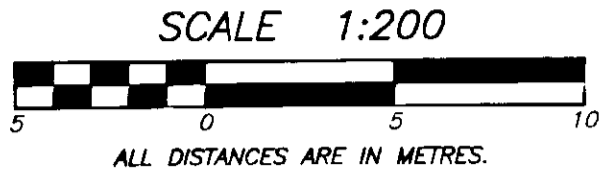
SEVENTEENTH FLOOR PLAN

STRATA PLAN LMS1108



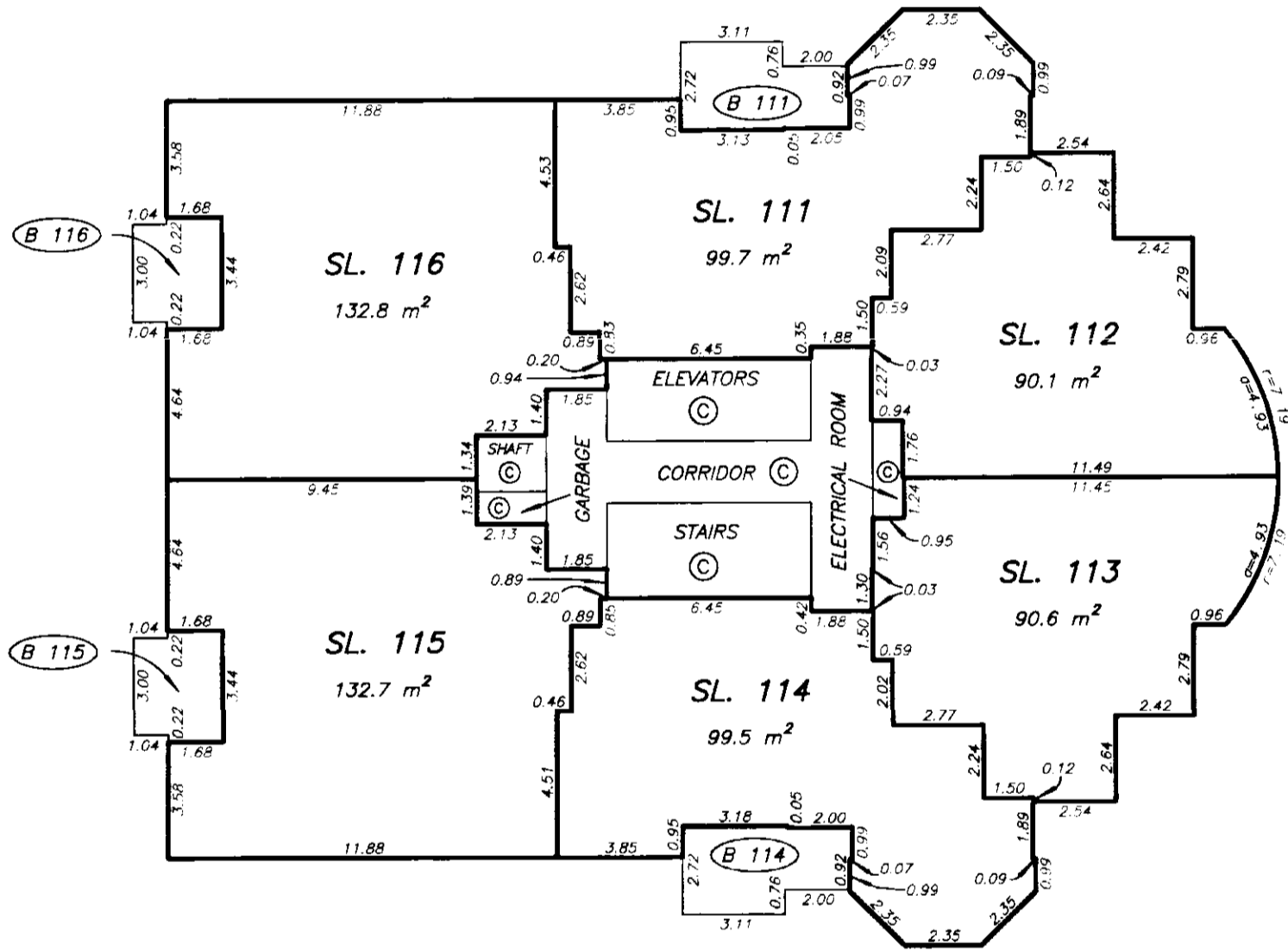
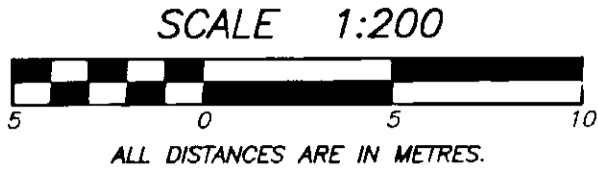
EIGHTEENTH FLOOR PLAN

STRATA PLAN LMS 1108



NINETEENTH FLOOR PLAN

STRATA PLAN LMS1108



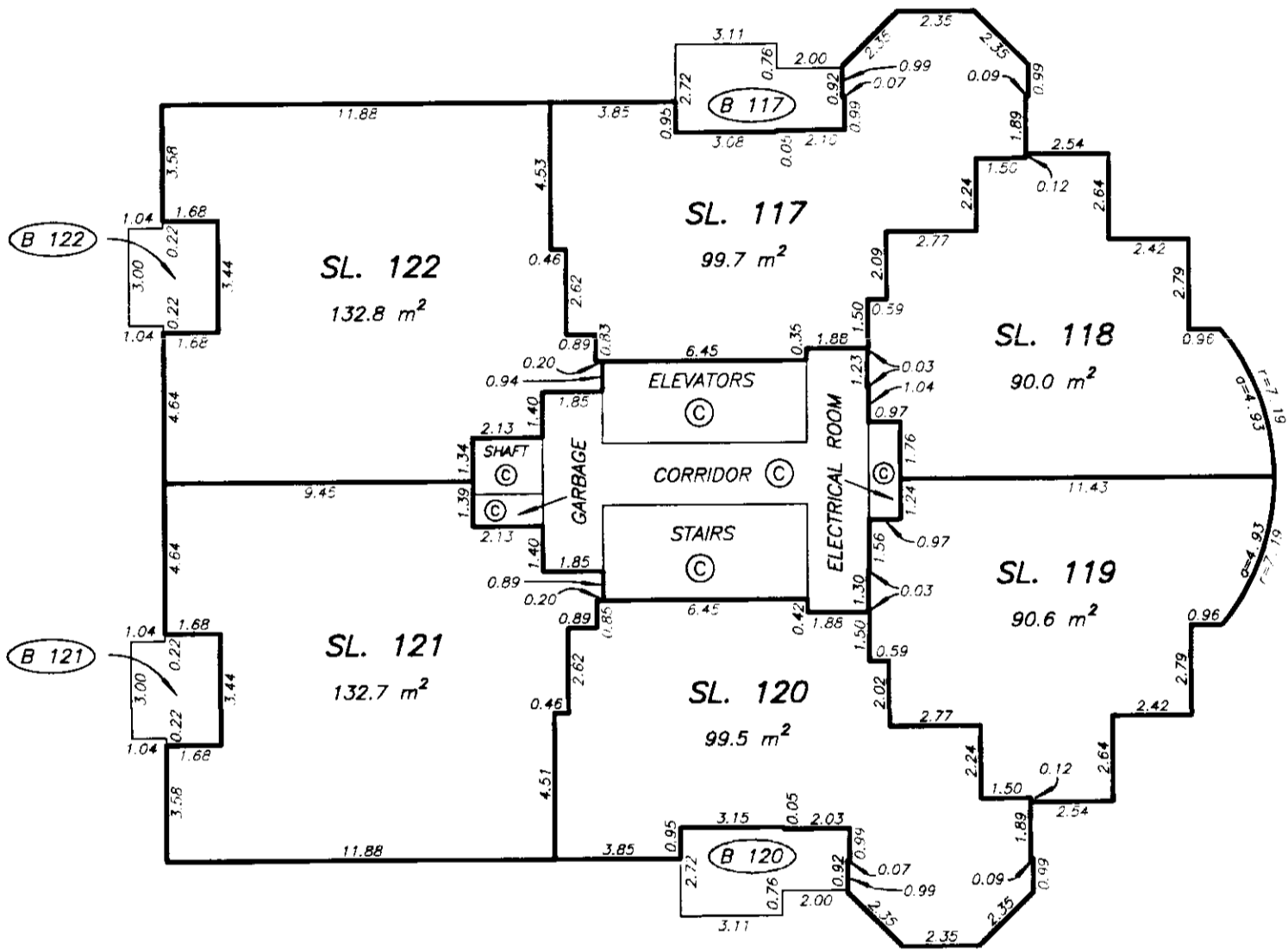
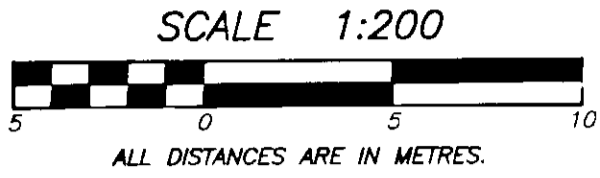
DRAWING # 10315-35
FILE # 1315-419.DWG

DATE : OCTOBER 29, 1993.

M.E.S.

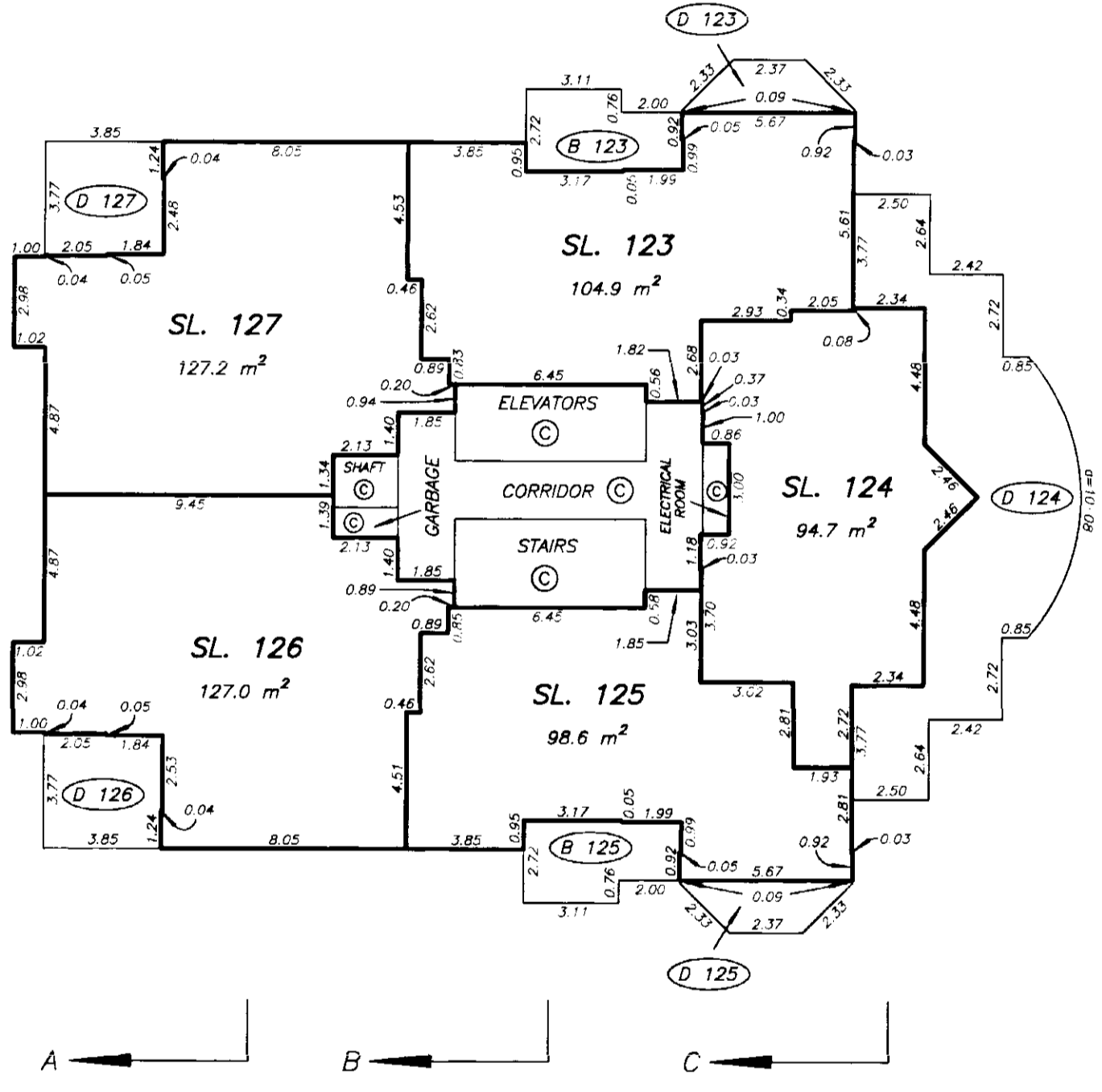
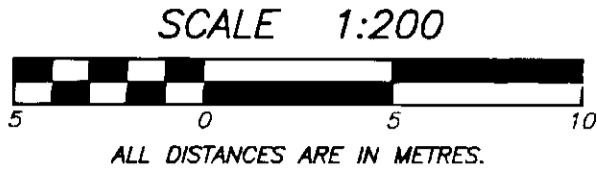
TWENTIETH FLOOR PLAN

STRATA PLAN LMS1108



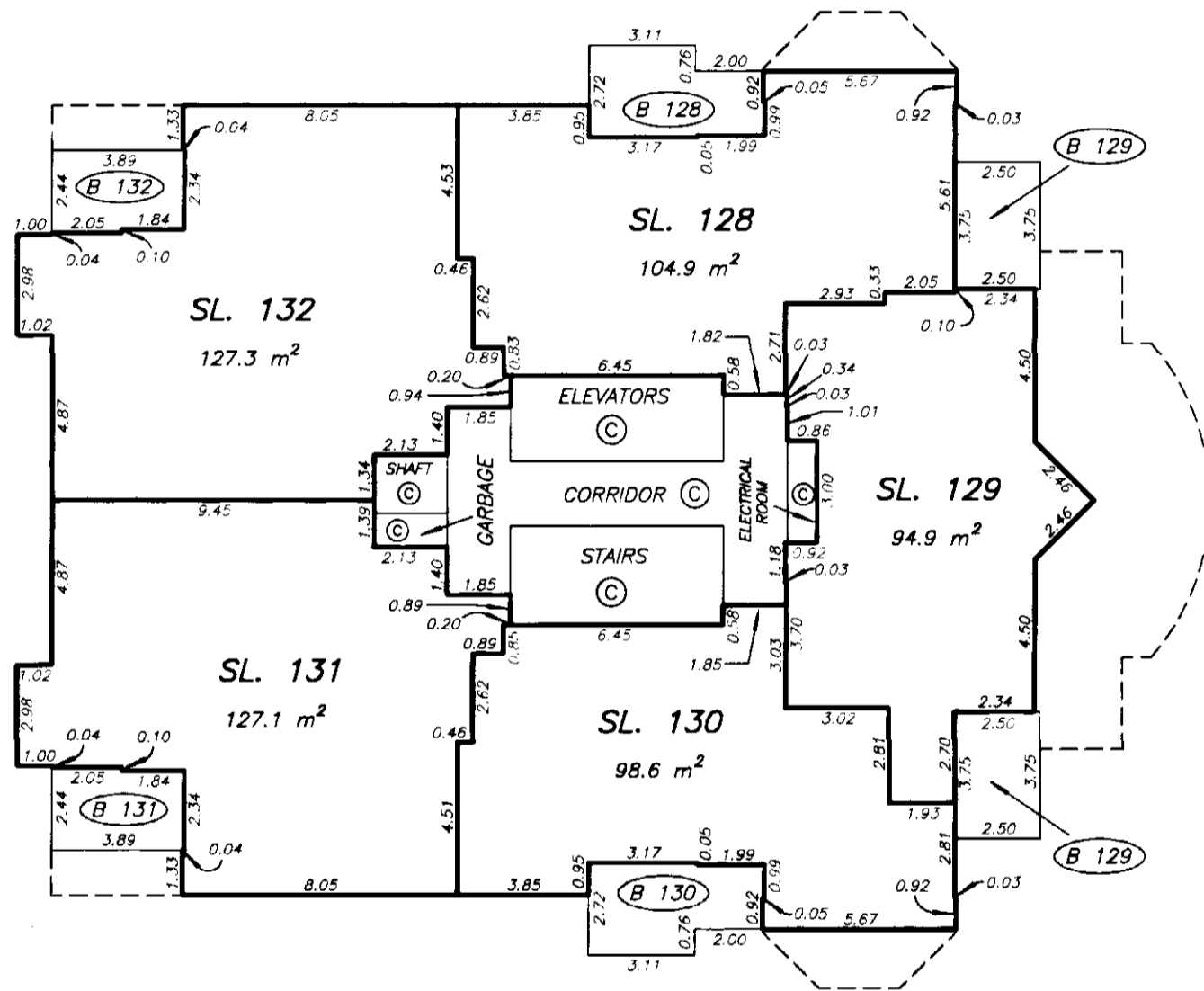
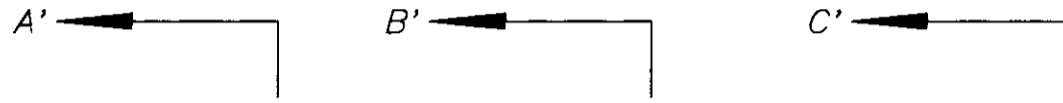
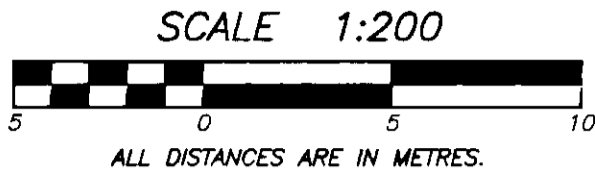
TWENTY FIRST FLOOR PLAN

STRATA PLAN LMS1108



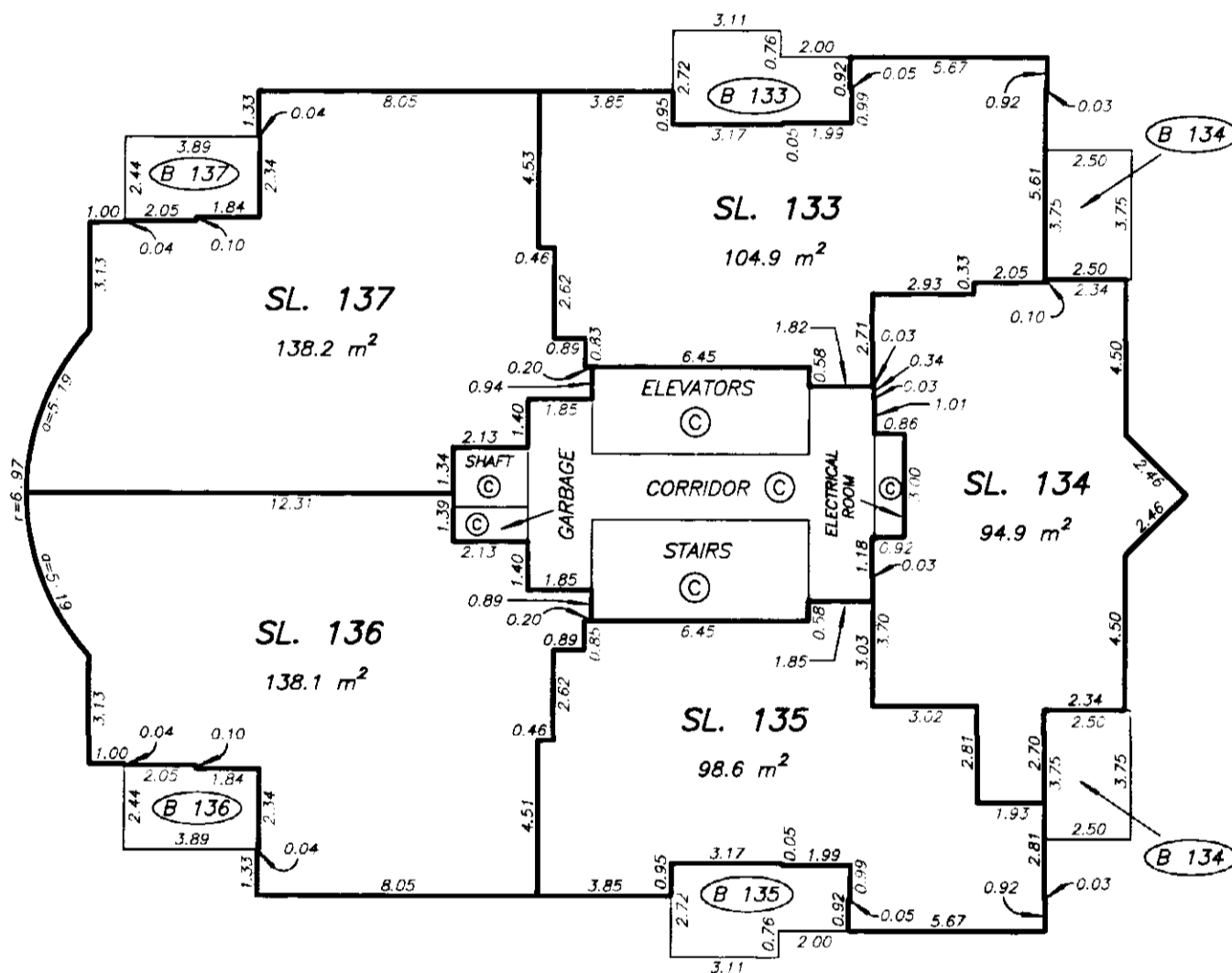

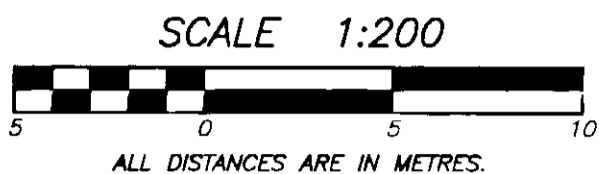
TWENTY SECOND FLOOR PLAN

STRATA PLAN LMS 1108



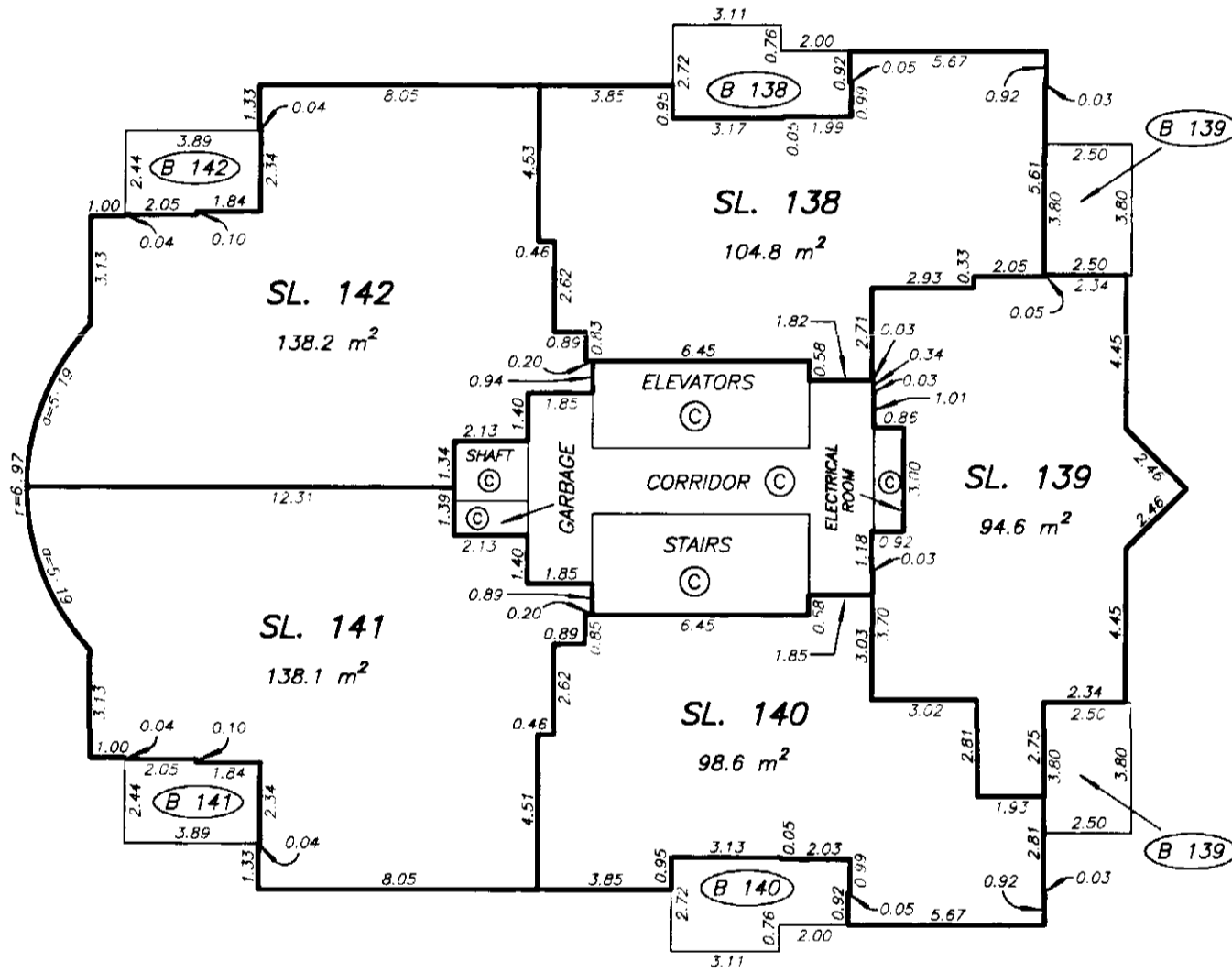
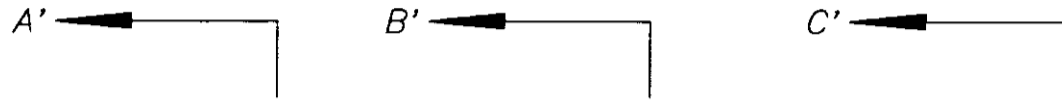
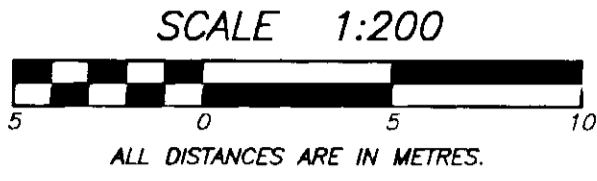
TWENTY THIRD FLOOR PLAN

STRATA PLAN LMS1108



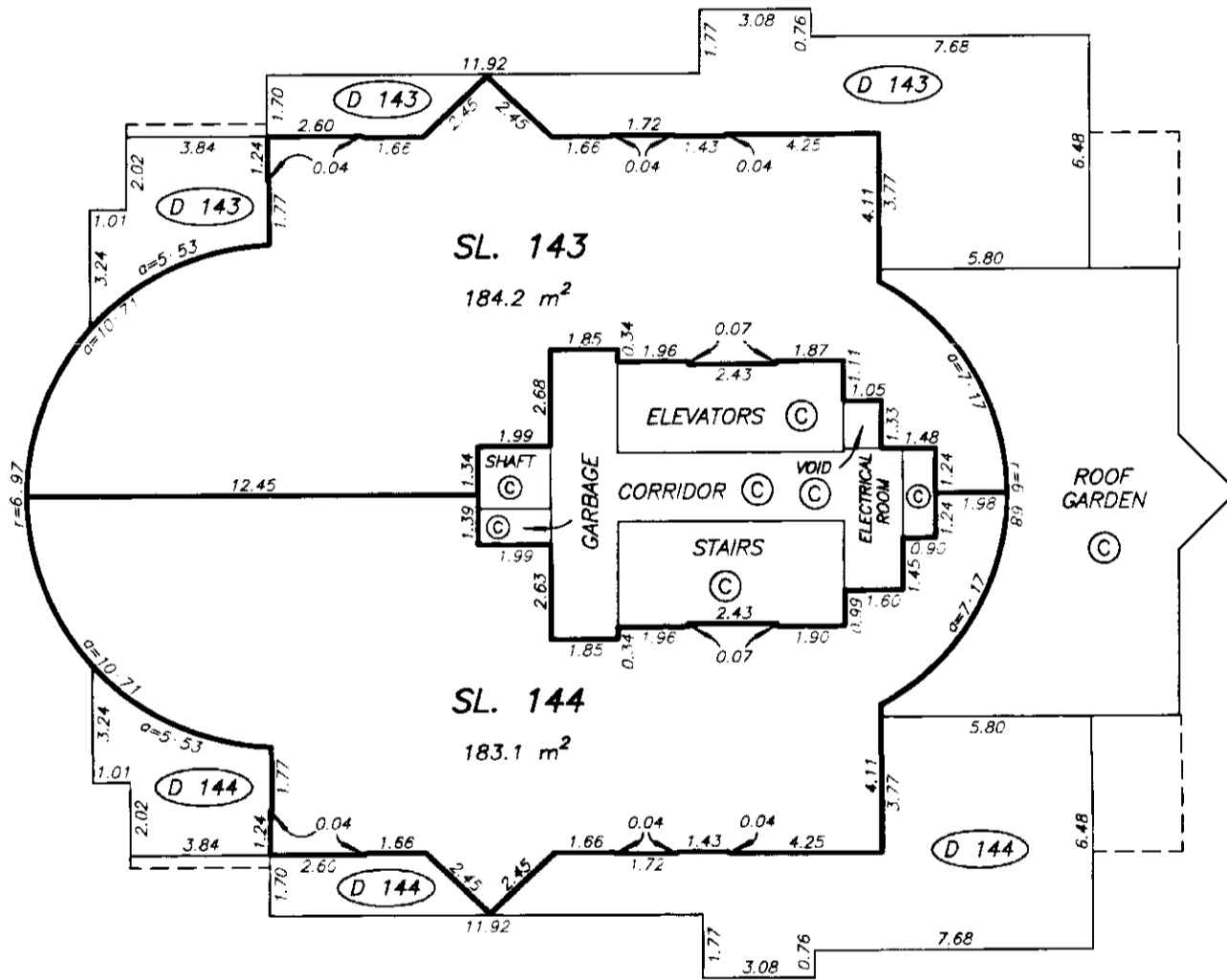
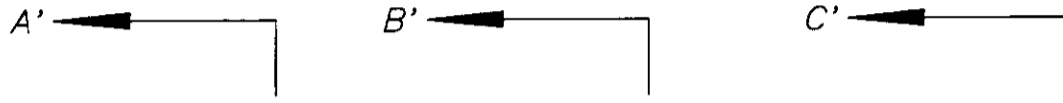
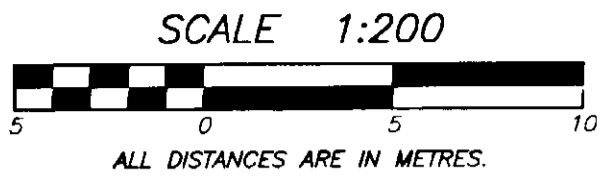
TWENTY FOURTH FLOOR PLAN

STRATA PLAN LMS1108



TWENTY FIFTH FLOOR PLAN

STRATA PLAN LMS1108




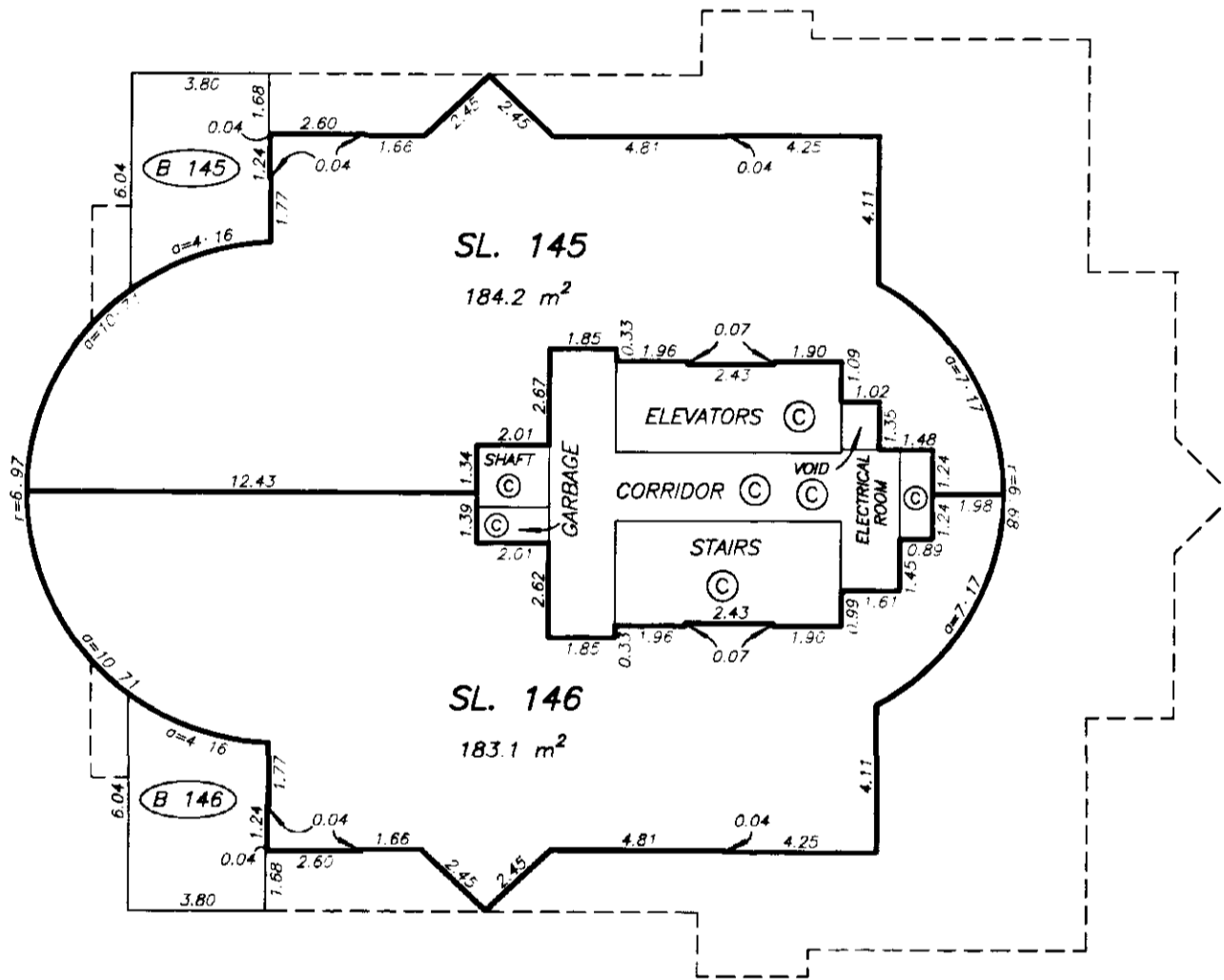
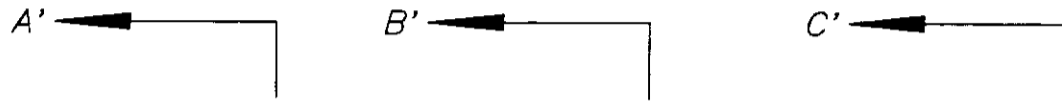
TWENTY SIXTH FLOOR PLAN

STRATA PLAN LMS1108

SCALE 1:200



ALL DISTANCES ARE IN METRES.



RCVD: 1998-02-05 RQST: 2021-06-10 13.04.49

Plan #: LMS1108 App #: N/A Ctrl #:

Status: Filed

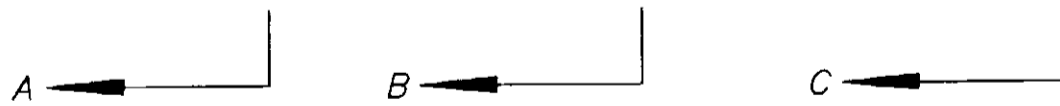
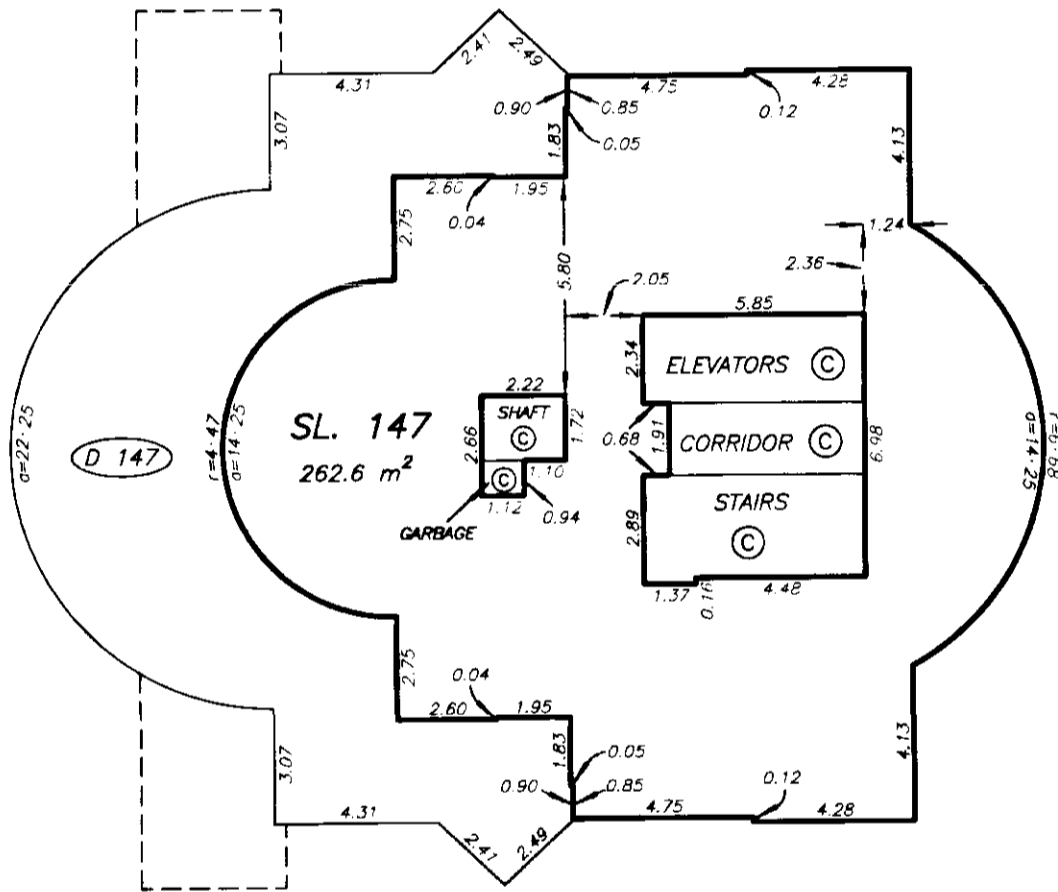
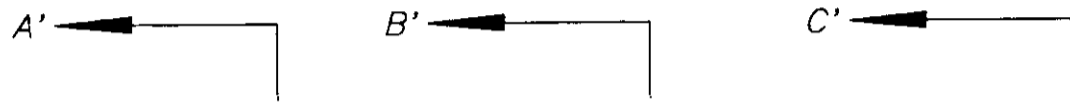
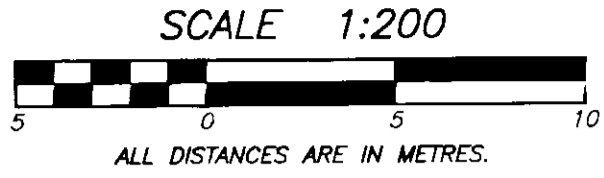
DRAWING # 10315-35
FILE # 1315-426.DWG

DATE : OCTOBER 29, 1993.

M.E.S.

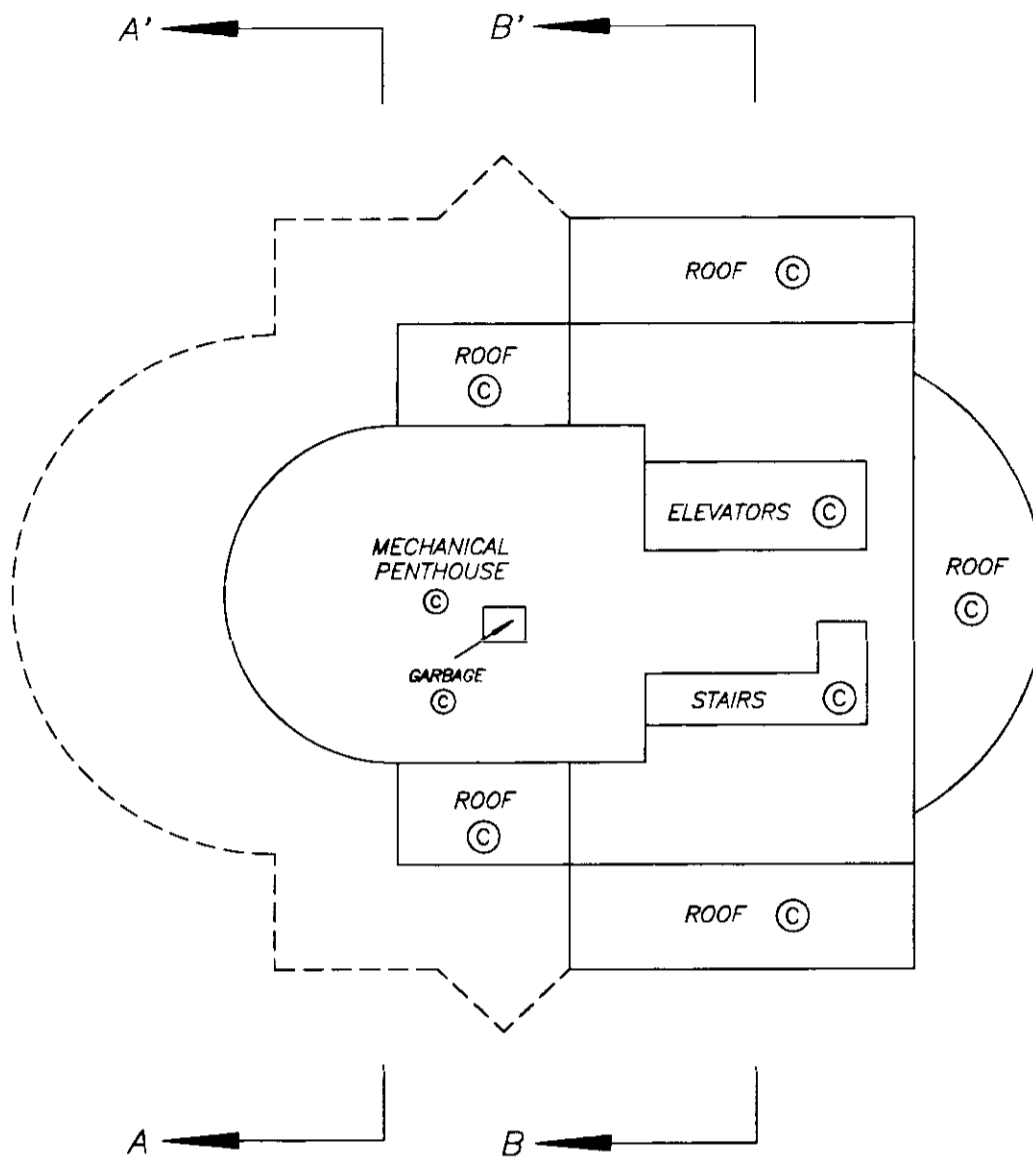
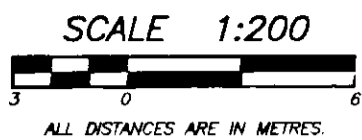
TWENTY SEVENTH FLOOR PLAN

STRATA PLAN LMS1108

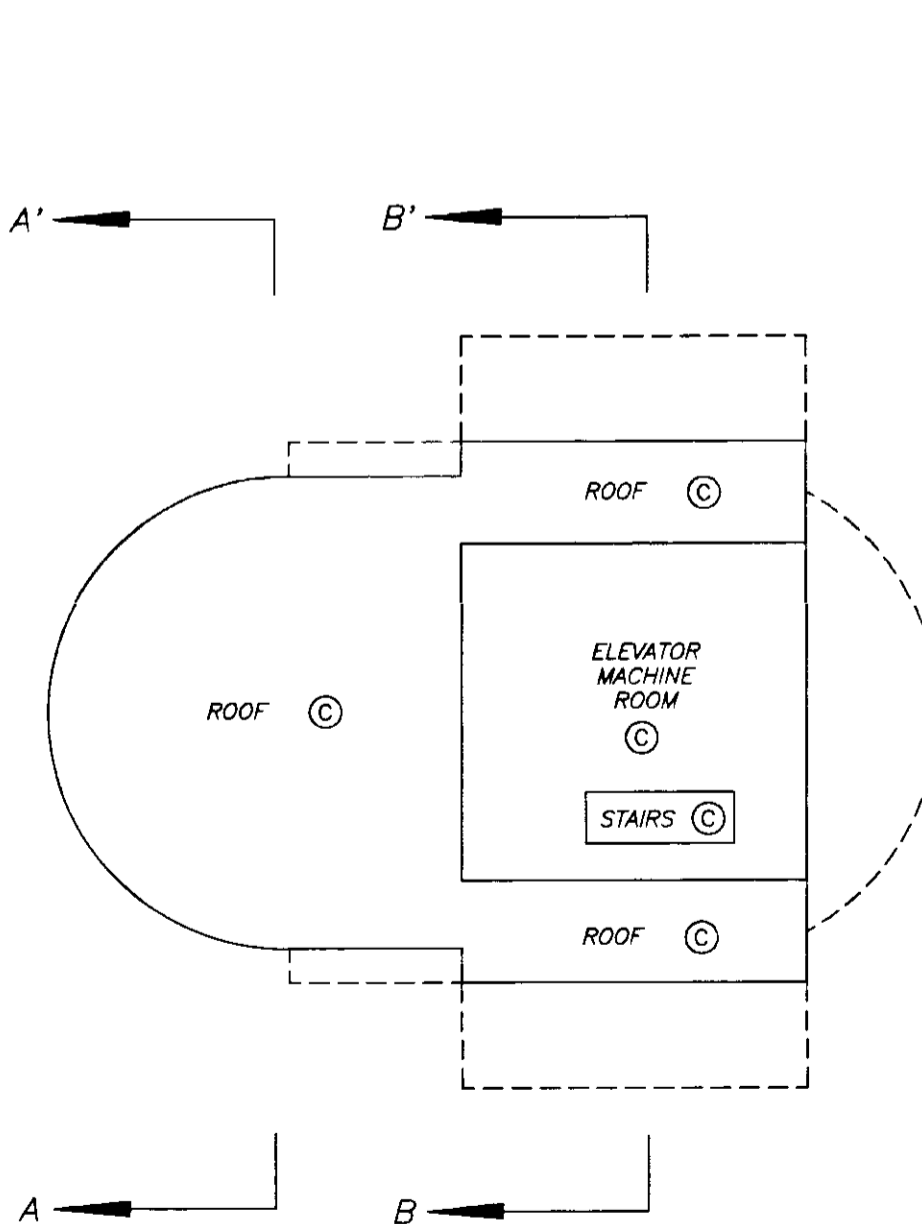
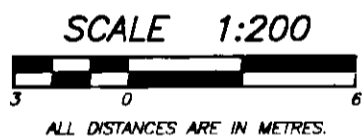


MECHANICAL LEVEL M1

STRATA PLAN LMS1108



MECHANICAL LEVEL M2



DRAWING # 10315-35
FILE # 1315-4RF.DWG

DATE : OCTOBER 29, 1993.

M.E.S.

Common Property Sheet Closed 2011/05

DEALINGS AFFECTING THE COMMON PROPERTY

STRATA PLAN LMS1108

Linda O'Shea

LINDA J. O'SHEA, Registrar
Vancouver/New Westminster Land Title Districts

REGISTRATION		DOCUMENT	
NUMBER	DATE	DATE	NATURE AND PARTICULARS
550949M	21/02/1972		EASEMENT AND INDEMNITY AGREEMENT CITY OF VANCOUVER; PART THEREIN DESCRIBED; EXTENDED BY GC99864, 02/08/1989; EXTENDED BY GE8102, 04/02/1991; INTER ALIA.
G 38196	12/06/1979		EASEMENT AND INDEMNITY AGREEMENT CITY OF VANCOUVER; PART THEREIN DESCRIBED; EXTENDED BY GC99865, 02/08/1989; EXTENDED BY GE8103, 04/04/1991; INTER ALIA
GC99864	02/08/1989		EASEMENT AND INDEMNITY AGREEMENT; CITY OF VANCOUVER; PART THEREIN DESCRIBED; EXTENSION OF EASEMENT AND INDEMNITY AGREEMENT 550949M; EXTENDED BY GE8102 / 04 / 02 / 1991; INTER ALIA
GC99865	02/08/1989		EASEMENT AND INDEMNITY AGREEMENT; CITY OF VANCOUVER; PART THEREIN DESCRIBED; EXTENSION OF EASEMENT AND INDEMNITY AGREEMENT G 38196 EXTENDED BY GE8103 04/02/1991 INTER ALIA.
GD17853	06/02/1990		COVENANT; CITY OF VANCOUVER L.T.A. SEC. 215; INTER ALIA.
GD17853 CANCELLED BY	BH25159	26/01/1994	Linda O'Shea/Registrar
GD80605	10/07/1990		COVENANT; CITY OF VANCOUVER; SECTION 215; L.T.A.; INTER ALIA.
GD108707	11/10/1990		COVENANT; CITY OF VANCOUVER; LAND TITLE ACT SECTION 215; INTER ALIA.

Common Property Sheet Closed 26/11/95
 Search ALTOS2 or BC OnLine for
 Current Information. BC Reg. 76/99
 LINDA J. GIBBA, Registrar
 Vancouver's Westminster Land Title Districts

A
LMS 1108

- GD108708 11/10/1990 STATUTORY RIGHT OF WAY;
CITY OF VANCOUVER
INTER ALIA.
- GD108710 11/10/1990 COVENANT;
CITY OF VANCOUVER
SECTION 215, L.T.A.; INTER ALIA
- BF95203 19/03/1992 STATUTORY RIGHT OF WAY;
BRITISH COLUMBIA TELEPHONE
COMPANY (REG. NO. 1801A); INTER
ALIA
- BF192865 25/05/1992 COVENANT;
CITY OF VANCOUVER;
SECTION 215, L.T.A.; INTER ALIA.
- BH72541 02/03/1994 @ 11:27 FEE SIMPLE - STRATA LOT 1 STRATA PLAN LMS1108
ACQUIRED AS AN ASSET BY THE OWNERS,
STRATA PLAN LMS1108 - CONDO ACT SEC. 23